

UNITED STATES  
DEPARTMENT OF THE INTERIOR  
GEOLOGICAL SURVEY

CONDOR PEAK QUADRANGLE  
CALIFORNIA-LOS ANGELES CO.  
7.5 MINUTE SERIES (TOPOGRAPHIC)  
SW 1/4 ACTON 15' QUADRANGLE



Mapped, edited, and published by the Geological Survey

Control by USGS and NOS/NOAA

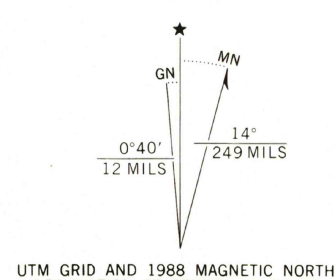
Topography from aerial photographs by photogrammetric methods  
Aerial photographs taken 1957. Field check 1959

Polyconic projection. 1927 North American Datum  
10,000-foot grids based on California coordinate system, zones 7 and 5  
1000-meter Universal Transverse Mercator grid ticks,  
zone 11, shown in blue

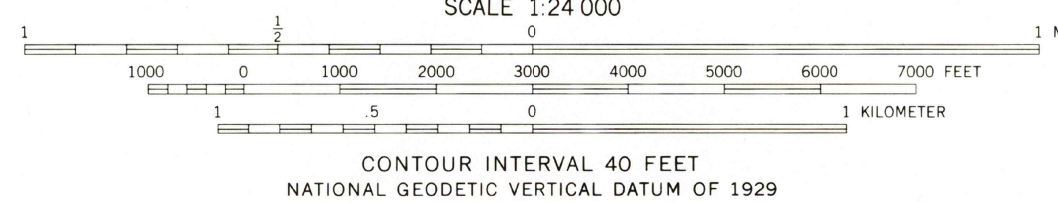
To place on the predicted North American Datum 1983  
move the projection lines 3 meters north and  
85 meters east as shown by dashed corner ticks

Dashed land lines indicate approximate locations

There may be private inholdings within the boundaries of  
the National or State reservations shown on this map



UTM GRID AND 1988 MAGNETIC NORTH  
DECLINATION AT CENTER OF SHEET




THIS MAP COMPLIES WITH NATIONAL MAP ACCURACY STANDARDS  
FOR SALE BY U.S. GEOLOGICAL SURVEY, DENVER, COLORADO 80225 OR RESTON, VIRGINIA 22092  
A FOLDER DESCRIBING TOPOGRAPHIC MAPS AND SYMBOLS IS AVAILABLE ON REQUEST

ROAD CLASSIFICATION  
Medium-duty ——— Light-duty ———  
Unimproved dirt =====  
State Route ○



QUADRANGLE LOCATION



CONDOR PEAK, CALIF.  
SW 1/4 ACTON 15' QUADRANGLE  
34118-C2-TF-024

1959  
PHOTOREVISED 1988  
DMA 2352 I SW-SERIES V895