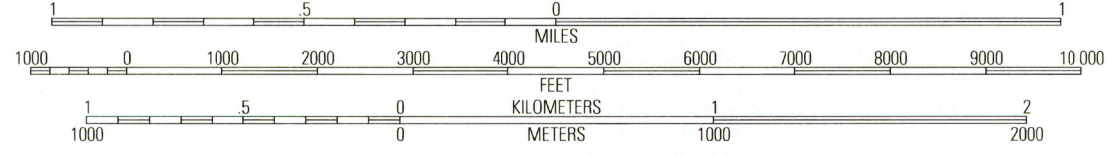
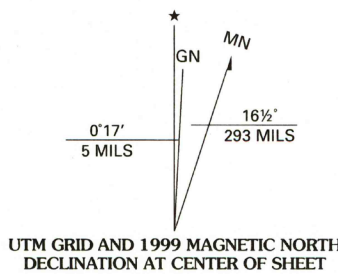


Produced by the United States Geological Survey 1982
Revision by USDA Forest Service 1998
Topography compiled 1974. Planimetry derived from imagery taken 1997 and other sources. Public Land Survey System and survey control current as of 2001. Boundaries current as of 2001.
North American Datum of 1927 (NAD 27). Projection and 10 000-foot ticks: California coordinate system, zone 1 (Lambert conformal conic).
Blue 1000-meter Universal Transverse Mercator ticks, zone 10.
North American Datum of 1983 (NAD 83) is shown by dashed corner ticks. The values of the shift between NAD 27 and NAD 83 for 7.5-minute intersections are obtainable from National Geodetic Survey NADCON software.
Non-National Forest System lands within the National Forest.
Inholdings may exist in other National or State reservations.
This map is not a legal land line or ownership document. Public lands are subject to change and leasing, and may have access restrictions; check with local offices. Obtain permission before entering private lands.

















CONTOUR INTERVAL 20 METERS
NATIONAL GEODETIC VERTICAL DATUM OF 1929
TO CONVERT FROM METERS TO FEET, MULTIPLY BY 3.2808

THIS MAP COMPLIES WITH NATIONAL MAP ACCURACY STANDARDS
FOR SALE BY U.S. GEOLOGICAL SURVEY, P.O. BOX 25286, DENVER, COLORADO 80225
A FOLDER DESCRIBING TOPOGRAPHIC MAPS AND SYMBOLS IS AVAILABLE ON REQUEST



1	2	3	1 Carville
			2 Whiskey Bill Peak
			3 Chicken Hawk Hill
4		5	4 Trinity Center
			5 Lanoine
			6 Papoose Creek
6	7	8	7 Schell Mountain
			8 Bohemotash Mountain

ADJOINING 7.5' QUADRANGLES

Interstate		Primary highway	
U. S.		Secondary highway	
State		Light-duty road	
County		Composition:	
National Forest, suitable for passenger cars		Unimproved; 4-wheel drive	
National Forest, suitable for high clearance vehicles		Trail	
National Forest Trail		Gate; Barrier	

DAMN

DAMNATION PEAK, CA

1998

40122-HS-TM-024
NIMA 1465 1E-SERIES V895

USGS Library
Reston, VA.
Topo Archive



3 1818 00422581 7