







Survey NADCON software
There may be private inholdings within the boundaries of the
National or State reservations shown on this map
Photoinspected from 1989 source; no major culture
or drainage changes observed. Names revised 1994




THIS MAP COMPLIES WITH NATIONAL MAP ACCURACY STANDARDS
FOR SALE BY U.S. GEOLOGICAL SURVEY
DENVER, COLORADO 80225, OR RESTON, VIRGINIA 22092
A FOLDER DESCRIBING TOPOGRAPHIC MAPS AND SYMBOLS IS AVAILABLE ON REQUEST

Primary highway, hard surface _____ Light-duty road, hard or improved surface _____

Secondary highway, hard surface _____ Unimproved road _____

 Interstate Route  U. S. Route  State Route



1955
MINOR REVISION 1994
DMA 2752 I NW-SERIES V895