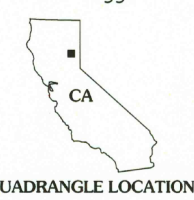
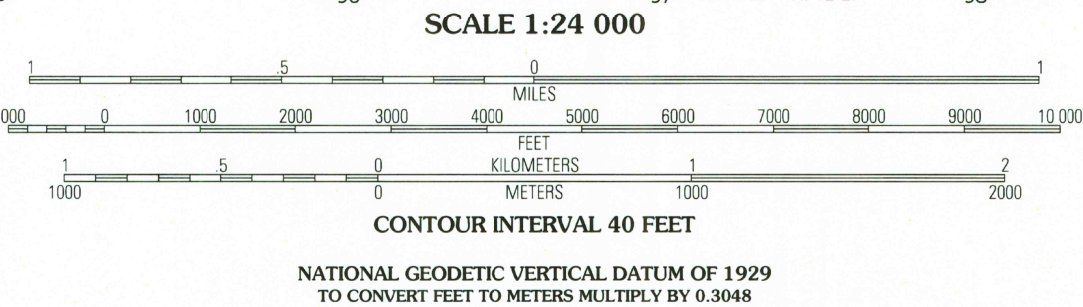
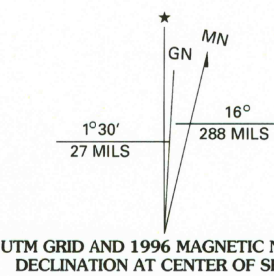


Produced by the U.S. Geological Survey
Revised by the U.S. Forest Service
Control by USGS, USC&GS, and USFS
Compiled from aerial photographs taken 1965. Revised from aerial photographs taken 1993. Partial field check by U.S. Forest Service 1994
North American Datum of 1927 (NAD 27). Projection and 10 000-foot ticks: California coordinate system, zone 1 (Lambert conformal conic). Blue 1000-meter Universal Transverse Mercator ticks, zone 10
North American Datum of 1983 (NAD 83) is shown by dashed corner ticks
The values of the shift between NAD 27 and NAD 83 for 7.5-minute intersections are obtainable from National Geodetic Survey NADCON software
Non-National Forest System lands within the National Forest
Inholdings may exist in other National or State reservations
This map is not a legal land line or ownership document. Public lands are subject to change and leasing, and may have access restrictions; check with local offices. Obtain permission before entering private lands



1	2	3	1 Roop Mountain
			2 Susanville
			3 Johnsville
4		5	4 Fredeney Pass
			5 Jewellville
			6 Moonlight Peak
			7 Kettle Rock
6	7	8	8 Antelope Lake

Interstate 5
U.S. 101
State 79
County 101
National Forest, suitable for passenger cars 101
National Forest, suitable for high clearance vehicles 101
National Forest Trail 384
Primary highway
Secondary highway
Light-duty road
Paved
Gravel
Dirt
Composition unspecified...
Unimproved; 4 wheel drive
Trail
Gate
DIAMOND MOUNTAIN, CA
1994
DMA 1864 1 SW - SERIES V895

USGS Library
Reston, VA
Topo Archive



NOV 19 2006

3 1818 00531396 8