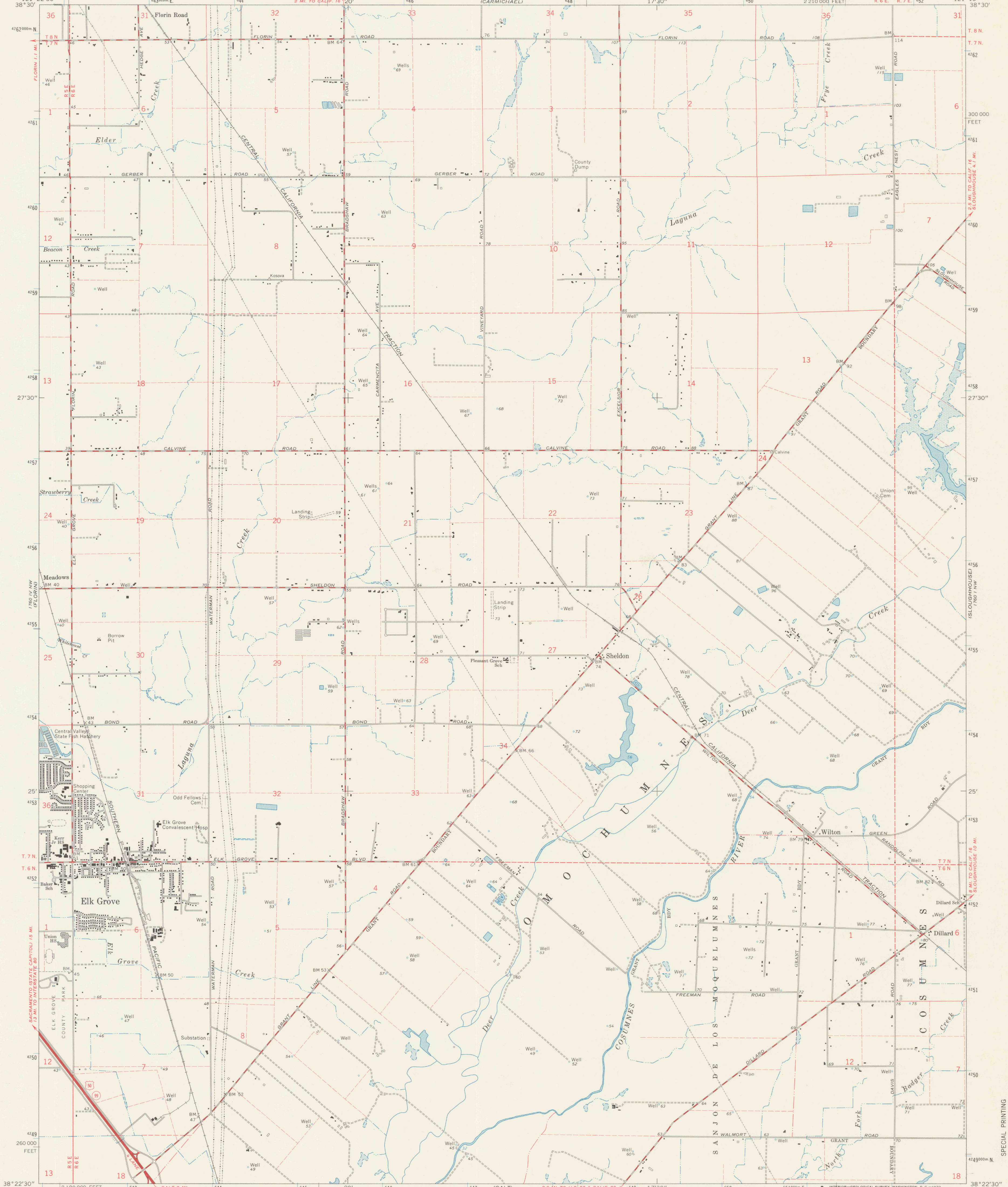


(SACRAMENTO EAST)

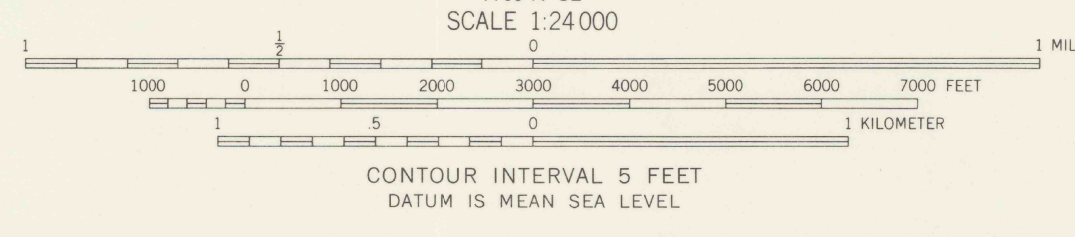
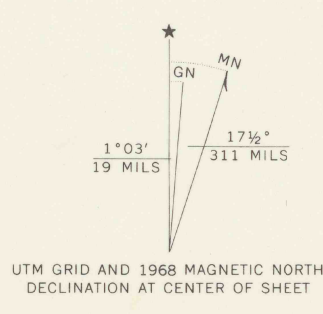
UNITED STATES
DEPARTMENT OF THE INTERIOR
GEOLOGICAL SURVEY

ELK GROVE QUADRANGLE
CALIFORNIA—SACRAMENTO CO.
7.5 MINUTE SERIES (TOPOGRAPHIC)
NE 1/4 FRANKLIN 15' QUADRANGLE

(BUFFALO CREEK)



Mapped, edited, and published by the Geological Survey
Control by USGS and USC&GS
Topography by photogrammetric methods from aerial
photographs taken 1966. Field checked 1968
Supersedes map surveyed 1907, revised 1952
Polyconic projection. 1927 North American datum
10,000-foot grid based on California coordinate system, zone 2
1000-meter Universal Transverse Mercator grid ticks,
zone 10, shown in blue
Fine red dashed lines indicate selected fence lines
Areas covered by dashed light-blue pattern
are subject to controlled inundation



THIS MAP COMPLIES WITH NATIONAL MAP ACCURACY STANDARDS
FOR SALE BY U.S. GEOLOGICAL SURVEY, DENVER, COLORADO 80225, OR WASHINGTON, D. C. 20542
A FOLDER DESCRIBING TOPOGRAPHIC MAPS AND SYMBOLS IS AVAILABLE ON REQUEST

ROAD CLASSIFICATION
Heavy-duty ——— Light-duty ———
Medium-duty ——— Unimproved dirt ———
U.S. Route ——— State Route ———



FOR EARLIER EDITION
OF THIS MAP, SEE ALSO
3852.C4S 31.15
UNDER SAME QUAD NAME

ELK GROVE, CALIF.
NE 1/4 FRANKLIN 15' QUADRANGLE
N3822.5—W12115.7/5
1968
AMS 1760 IV NE—SERIES 8985

REFERENCE

REB 3700a
Var U5
7.5
ed. 1968
rcp. 1970 pp

DO NOT CIRCULATE

SPECIAL PRINTING
Contours and woodland symbols omitted