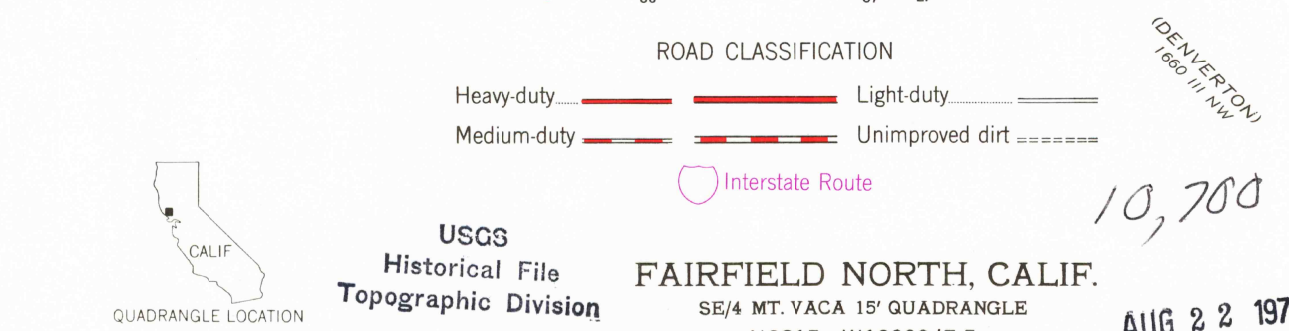
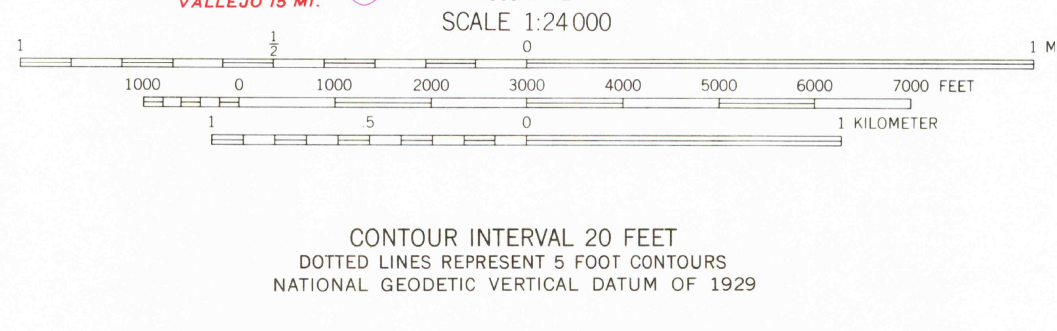
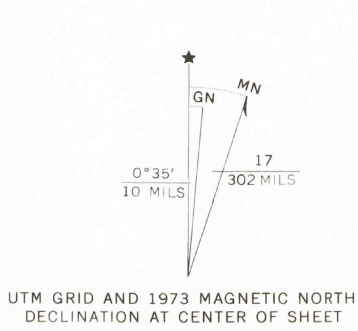


Mapped, edited, and published by the Geological Survey  
Control by USGS, USC&GS, and USCE  
Topography from aerial photographs by multiplex methods  
and by plane-table surveys 1951. Aerial photographs taken 1948  
Polyconic projection. 1927 North American datum  
10,000-foot grid based on California coordinate system, zone 2  
Red tint indicates area in which only landmark buildings are shown  
Dashed land lines indicate approximate locations  
Unchecked elevations are shown in brown  
1000-meter Universal Transverse Mercator grid ticks,  
zone 10, shown in blue



THIS MAP COMPLIES WITH NATIONAL MAP ACCURACY STANDARDS  
FOR SALE BY U.S. GEOLOGICAL SURVEY, DENVER, COLORADO 80225, OR RESTON, VIRGINIA 22092  
A FOLDER DESCRIBING TOPOGRAPHIC MAPS AND SYMBOLS IS AVAILABLE ON REQUEST

Revisions shown in purple compiled from aerial photographs  
taken 1968 and 1973. This information not field checked  
Purple tint indicates extension of urban areas

USGS  
Historical File  
Topographic Division  
FAIRFIELD NORTH, CALIF.  
SE/4 MT. VACA 15' QUADRANGLE  
N3815-W12200/7.5

AUG 2 2 1977

1951  
PHOTOREVISED 1968 AND 1973  
AMS 1560 I SE-SERIES V895