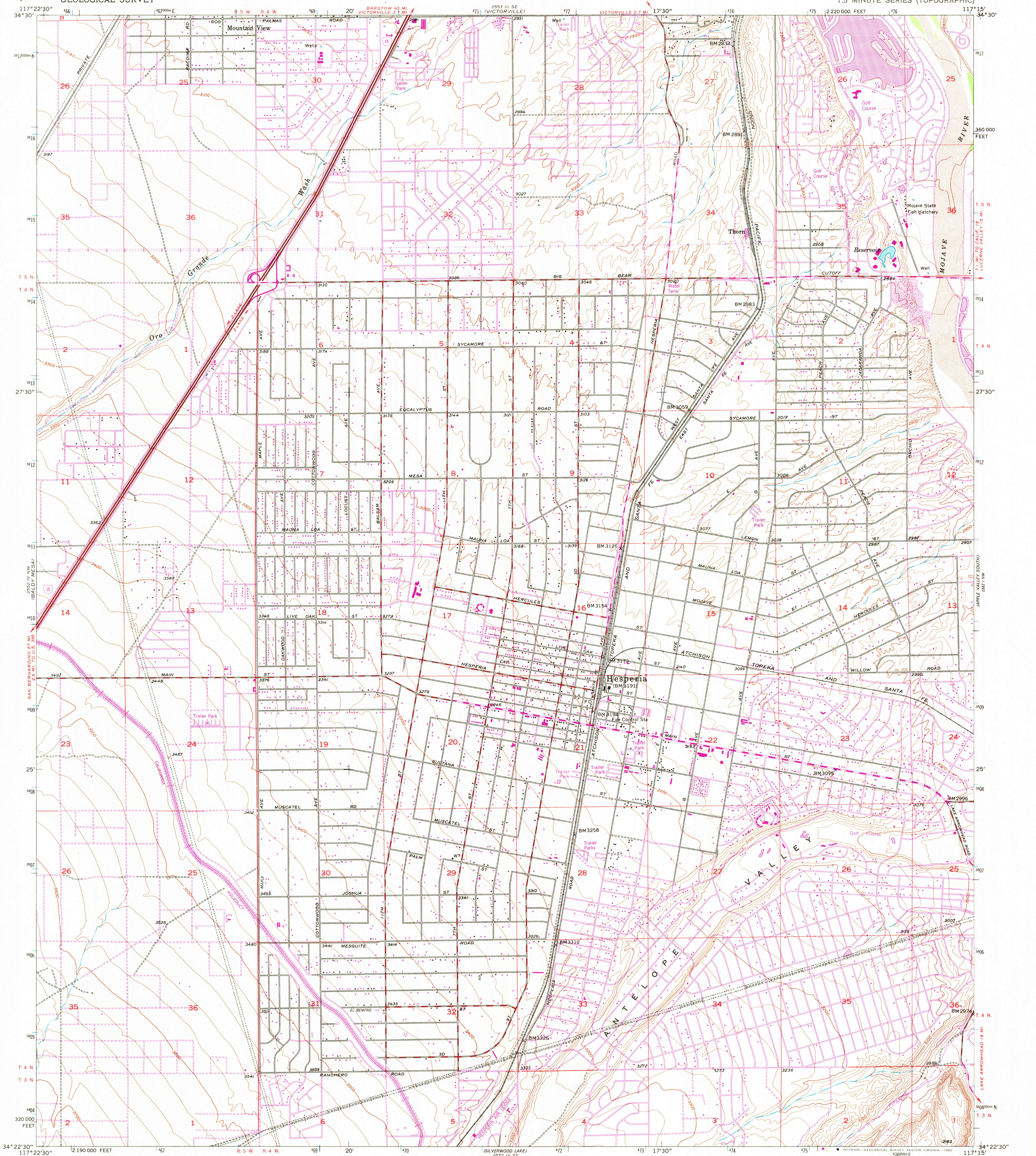
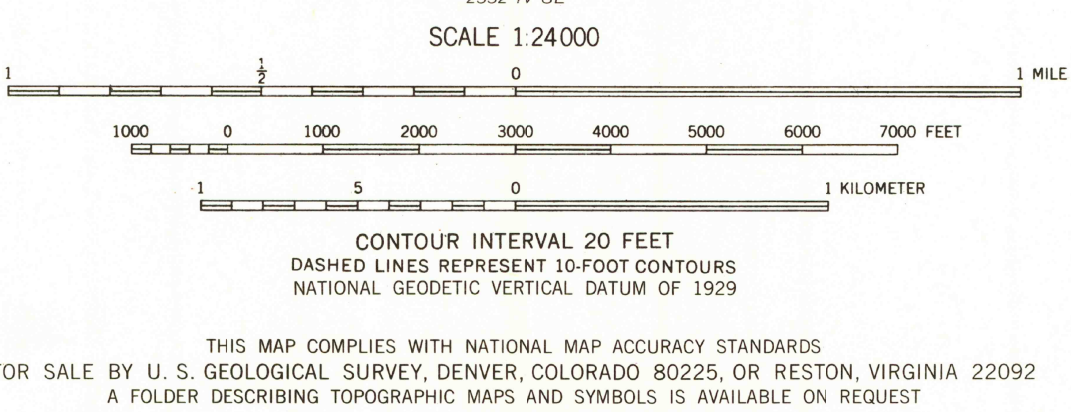
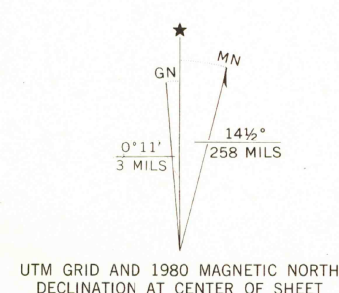


UNITED STATES
DEPARTMENT OF THE INTERIOR
GEOLOGICAL SURVEY

HESPERIA QUADRANGLE
CALIFORNIA—SAN BERNARDINO CO.
7.5 MINUTE SERIES (TOPOGRAPHIC)



Maped, edited, and published by the Geological Survey
Control by USGS and USC&GS
Topography from aerial photographs by Kesh plotter
Aerial photographs taken 1952. Field check 1956
Polyconic projection
10,000-foot grid based on California coordinate system, zone 5
1000-meter Universal Transverse Mercator grid ticks,
zone 11, shown in blue. 1927 North American Datum
To place on the predicted North American Datum 1983
move the projection lines 3 meters north and
82 meters east as shown by dashed corner ticks
Revisions shown in purple and woodland compiled from
aerial photographs taken 1978 and other source data
This information not field checked. Map edited 1980



ROAD CLASSIFICATION

Heavy-duty	Light-duty
Medium-duty	Unimproved dirt

Interstate Route U.S. Route

QUADRANGLE LOCATION

HESPERIA, CALIF.
N3422.5—W11715.7.5

1956
PHOTOREVISED 1980
DMA 2552 IV NE—SERIES V895

DEC 22 1980

3468