

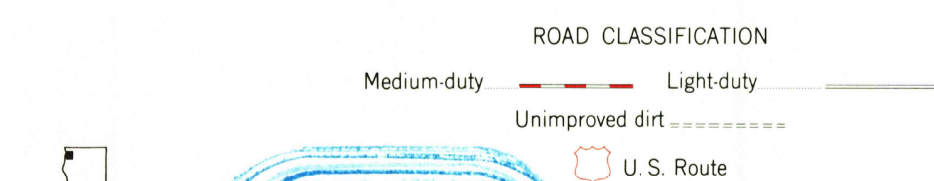
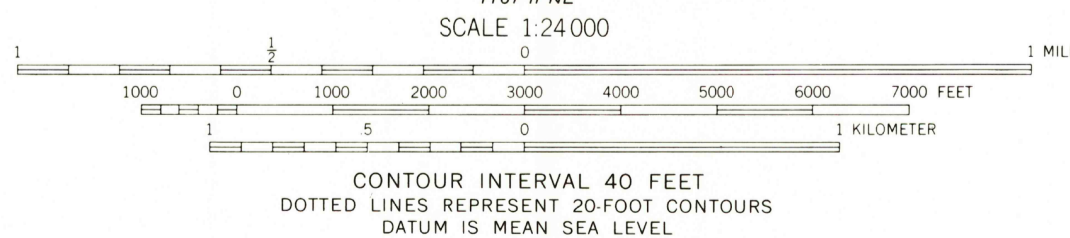
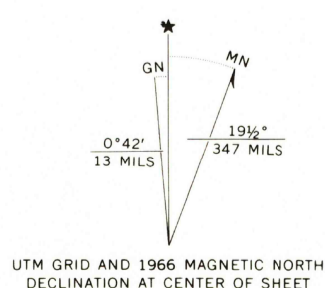
UNITED STATES
DEPARTMENT OF THE INTERIOR
GEOLOGICAL SURVEY

STATE OF CALIFORNIA
DEPARTMENT OF WATER RESOURCES

HIOUCHI QUADRANGLE
CALIFORNIA—DEL NORTE CO.
7.5 MINUTE SERIES (TOPOGRAPHIC)
SE/4 CRESCENT CITY 15' QUADRANGLE



Mapped, edited, and published by the Geological Survey
Control by USGS and USC&GS
Topography by photogrammetric methods from aerial
photographs taken 1964. Field checked 1966
Polyconic projection. 1927 North American datum
10,000-foot grid based on California coordinate system, zone 1
1000-meter Universal Transverse Mercator grid ticks,
zone 10, shown in blue
Certain land lines are omitted because of insufficient data



FOR SALE BY U.S. GEOLOGICAL SURVEY
DENVER, COLORADO 80225, OR RESTON, VIRGINIA 22092
A FOLDER DESCRIBING TOPOGRAPHIC MAPS AND SYMBOLS IS AVAILABLE ON REQUEST

HIOUCHI, CALIF.
SE/4 CRESCENT CITY 15' QUADRANGLE
N4145-W12400/7.5

1966

AMS 1167 I SE—SERIES V895