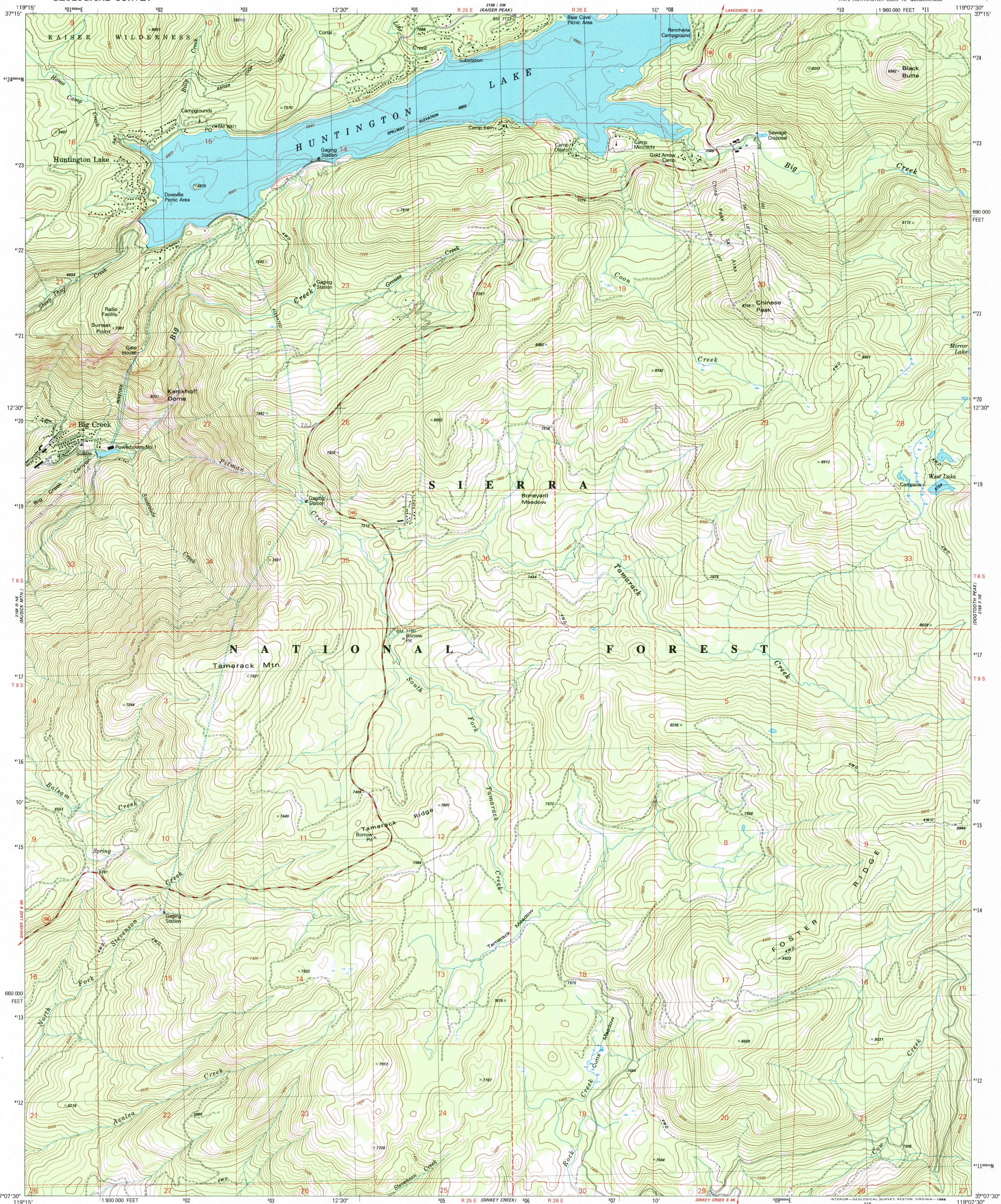


UNITED STATES
DEPARTMENT OF THE INTERIOR
GEOLOGICAL SURVEY

HUNTINGTON LAKE QUADRANGLE
CALIFORNIA-FRESNO CO.
7.5 MINUTE SERIES (TOPOGRAPHIC)



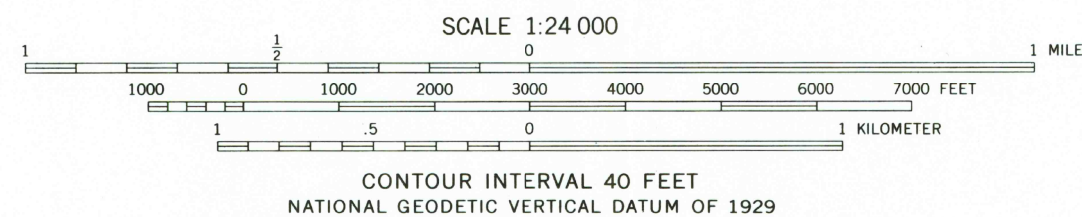
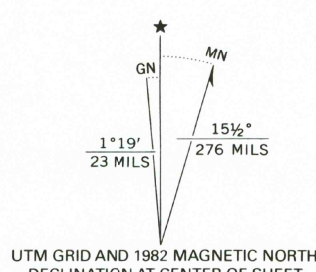
Mapped, edited, and published by the Geological Survey

Control by USGS and NOS/NOAA

Topography by photogrammetric methods from aerial
photographs taken 1976. Field checked 1977
Underwater contours by Southern California Edison Co.
Map edited 1982


Projection and 10,000-foot grid ticks: California coordinate
system, zone 4 (Lambert conformal conic)
1000-meter Universal Transverse Mercator grid, zone 11
1927 North American Datum
To place on the predicted North American Datum 1983
move the projection lines 10 meters north and
86 meters east as shown by dashed corner ticks

Where omitted land lines have not been established
There may be private inholdings within the boundaries of
the National or State reservations shown on this map



THIS MAP COMPLIES WITH NATIONAL MAP ACCURACY STANDARDS
FOR SALE BY U.S. GEOLOGICAL SURVEY, P.O. BOX 25286, DENVER, COLORADO 80225

ROAD CLASSIFICATION
Primary highway, hard surface ————
Secondary highway, hard surface ————
Unimproved road ————
Interstate Route ————
U.S. Route ————
State Route ————



HUNTINGTON LAKE, CALIF.
NW/4 HUNTINGTON LAKE 15' QUADRANGLE
37119-B2-TF-024

1982

DMA 2158 II NW-SERIES V895

