

[illegible]

UTM GRID AND 1995 MAGNETIC DECLINATION AT CENTRAL

SCALE 1:24 000

The graphic scale bar is divided into three horizontal sections. The top section is labeled 'MILES' and has a scale from 0 to 1 with major ticks every 1000 feet (1000, 2000, 3000, 4000, 5000, 6000, 7000, 8000, 9000, 10,000). The middle section is labeled 'FEET' and has a scale from 0 to 10,000 with major ticks every 1000 feet. The bottom section is labeled 'METERS' and has a scale from 0 to 2000 with major ticks every 1000 meters. The scale bar is used to measure distances on the map and convert them to real-world units.

A FOLDER DESCRIBING TOPOGRAPHIC MAPS AND SYMBOLS IS AVAILABLE ON REQUEST











QUADRANGLE LOCATION

1	2	3	1 Boundary Peak
			2 Davis Mountain
4		5	3 East of Davis Mountain
			4 White Mountain Peak
6	7	8	5 Dyer
			6 Chalfant Valley
			7 Mount Barcroft
			8 Station Peak

ADJOINING 7.5° QUADRANGLES

Interstate	5
U. S.	101
State	79
County	6
National Forest, suitable for passenger cars	61
National Forest, suitable for high clearance vehicles	105
National Forest Trail	384

Primary highway	
Secondary highway.....	
Light-duty road	
Paved	
Gravel	
Dirt	
Composition unspecified...	
Unimproved; 4 wheel drive	
Trail	
Gate	

JUNIPER MOUNTAIN, CA - NV
1994
DMA 2359 II NW - SERIES V895