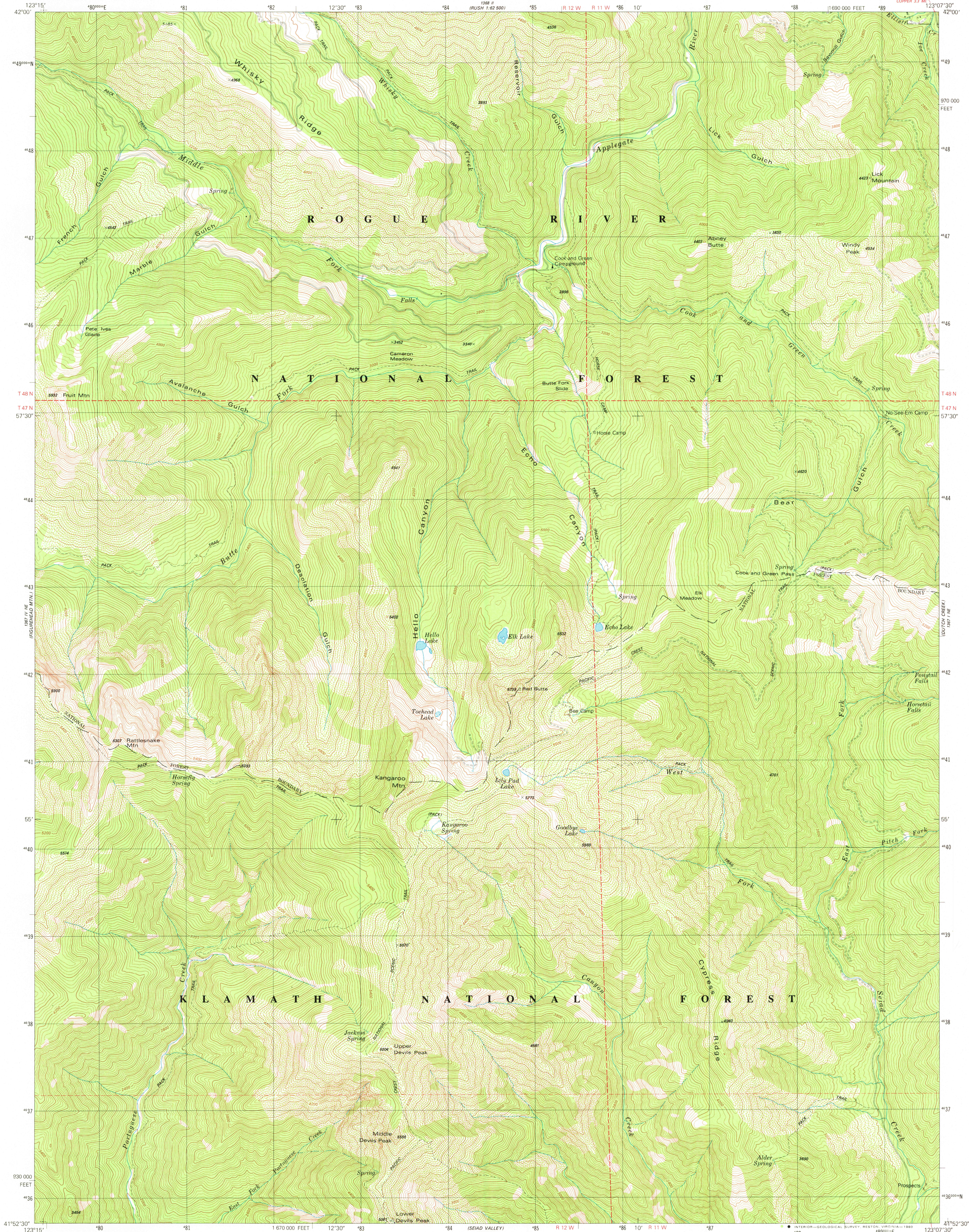
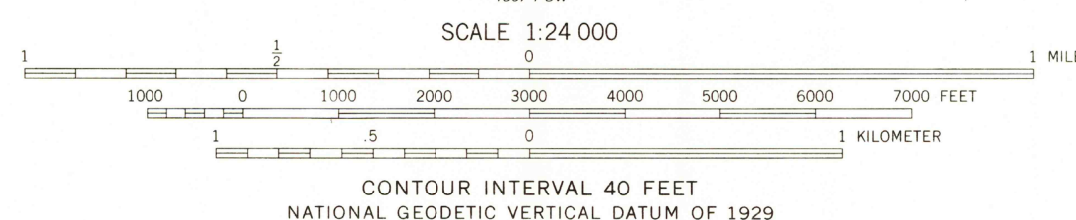
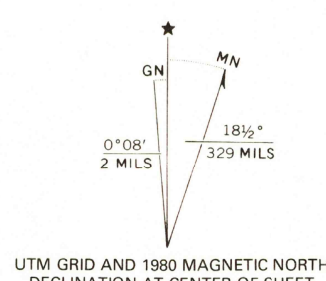


UNITED STATES
DEPARTMENT OF THE INTERIOR
GEOLOGICAL SURVEY

KANGAROO MTN. QUADRANGLE
CALIFORNIA-SISKIYOU CO.
7.5 MINUTE SERIES (TOPOGRAPHIC)



Map by the U.S. Forest Service
Edited and published by the Geological Survey
Control by USGS, NOS/NOAA and USFS
Topography by photogrammetric methods from aerial
photographs taken 1965 and 1972. Field checked by USGS 1974
Map edited 1980.
Projection and 10,000-foot grid ticks: California coordinate
system, zone 1 (Lambert conformal conic)
1000-meter Universal Transverse Mercator grid, zone 10
1927 North American Datum
To place on the predicted North American Datum 1983
move the projection lines 20 meters north and
95 meters east as shown by dashed corner ticks
Certain land lines are omitted because of insufficient data
There may be private inholdings within the boundaries of
the National or State reservations shown on this map



ROAD CLASSIFICATION
Primary highway, hard surface
Secondary highway, hard surface
Interstate Route
Light-duty road, hard or improved surface
Unimproved road
U.S. Route
State Route

USGS
Historical File
Topographic Division

KANGAROO MTN., CALIF.
NW 1/4 SEAD VALLEY 15' QUADRANGLE
N4152.5-W12307.5/7.5

1980
DMA 1367 1 NW-SERIES V695

FEB 9 1981

1900