




THIS MAP COMPLIES WITH NATIONAL MAP ACCURACY STANDARDS  
FOR SALE BY U. S. GEOLOGICAL SURVEY, DENVER, COLORADO 80225, OR RESTON, VIRGINIA 22092  
A FOLDER DESCRIBING TOPOGRAPHIC MAPS AND SYMBOLS IS AVAILABLE ON REQUEST

**ROAD CLASSIFICATION**

Primary highway, hard surface	Light-duty road, hard or improved surface
Secondary highway, hard surface	Unimproved road

 Interstate Route    U. S. Route    State Route

LEUHMANN RIDGE, CALIF.

NW/4 KRAMER 15' QUADRANGLE

1973

AMS 2453 | NW-SERIES V89

DEC 18 1975

USGS  
Historical File  
Topographic Division

QUADRANGLE LOCATION

NAME CHANGED FROM / RICH