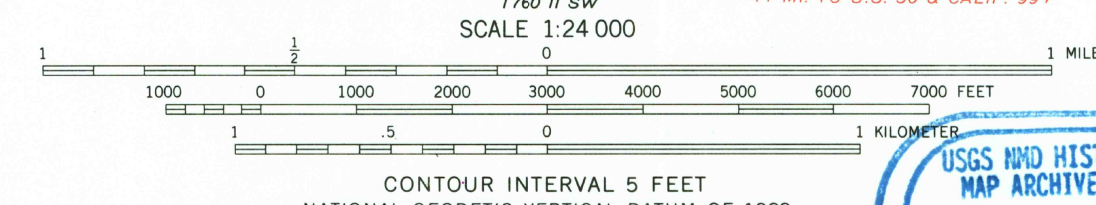
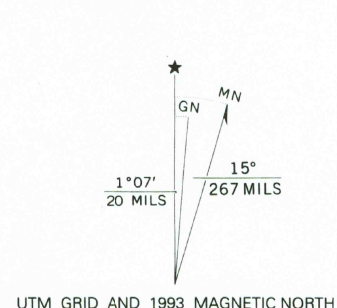



Produced by the United States Geological Survey  
in cooperation with California  
Department of Water Resources  
Control by USGS and NOS/NOAA  
Compiled from aerial photographs taken 1967  
Field checked 1968  
North American Datum of 1927 (NAD 27). Projection and  
10 000-foot grid ticks: California Coordinate System, zone 3  
(Lambert Conformal Conic). 100-meter Universal Transverse  
Mercator grid ticks, zone 10, shown in blue  
The difference between NAD 27 and North American Datum of  
1983 (NAD 83) for 7.5 minute intersections is given in USGS  
Bulletin 1875. The NAD 83 is shown by dashed corner ticks  
Fine red dashed lines indicate selected fence and field lines where  
generally visible on aerial photographs. This information is unchecked  
Photosinspected from 1990 source; no major culture  
or drainage changes observed. Names verified 1993



THIS MAP COMPLIES WITH NATIONAL MAP ACCURACY STANDARDS  
FOR SALE BY U.S. GEOLOGICAL SURVEY  
DENVER, COLORADO 80225, OR RESTON, VIRGINIA 22092  
A FOLDER DESCRIBING TOPOGRAPHIC MAPS AND SYMBOLS IS AVAILABLE ON REQUEST



ROAD CLASSIFICATION  
Primary highway, all weather, hard surface  
Secondary highway, all weather, hard surface  
Light duty road, all weather, improved surface  
Unimproved road, fair or dry weather  
State Route

LOCKEFORD, CALIF.  
38121-82-TF-024  
MINOR REVISION 1993  
1968  
PHOTOREVISED 1979  
DMA 1760 II NW-SERIES V895

JAN 6 1993