

Produced by the United States Geological Survey 1973
Revision by USDA Forest Service 1996

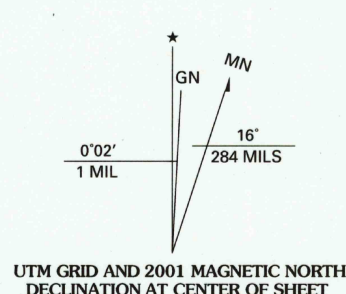
Topography compiled 1965. Planimetry derived from imagery taken 1993
Public Land Survey System and survey control current as of 1996

North American Datum of 1927 (NAD 27). Projection: California coordinate
system, zone 2 (Lambert conformal conic) 10 000-foot ticks:
California coordinate system, zones 2 and 1
Blue 1000-meter Universal Transverse Mercator ticks, zone 10

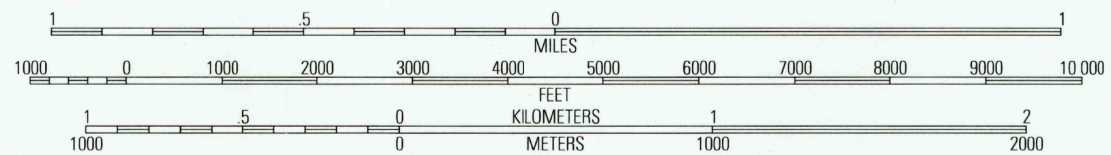
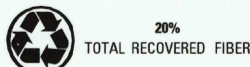
North American Datum of 1983 (NAD 83) is shown by dashed corner ticks
The values of the shift between NAD 27 and NAD 83 for 7.5-minute
intersections are obtainable from National Geodetic Survey NADCON software

Non-National Forest System lands within the National Forest
Inholdings may exist in other National or State reservations

This map is not a legal land line or ownership document. Public lands are
subject to change and leasing, and may have access restrictions; check
with local offices. Obtain permission before entering private lands



UTM GRID AND 2001 MAGNETIC NORTH
DECLINATION AT CENTER OF SHEET



CONTOUR INTERVAL 40 FEET
NATIONAL GEODETIC VERTICAL DATUM OF 1929
TO CONVERT FROM FEET TO METERS, MULTIPLY BY 0.3048

















THIS MAP COMPLIES WITH NATIONAL MAP ACCURACY STANDARDS
FOR SALE BY U.S. GEOLOGICAL SURVEY, P.O. BOX 25286, DENVER, COLORADO 80225
A FOLDER DESCRIBING TOPOGRAPHIC MAPS AND SYMBOLS IS AVAILABLE ON REQUEST



QUADRANGLE LOCATION

1	2	3
4	5	6
7	8	

1 Leech Lake Mountain
2 Buck Rock
3 Bull Mountain
4 Newhouse Ridge
5 Log Spring
6 Planket Ridge
7 Planket Meadows
8 Planket Meadows

Interstate.....		Primary highway.....	
U. S.		Secondary highway.....	
State		Light-duty road.....	
County		Composition: Unspecified.....	
National Forest, suitable for passenger cars		Paved	
National Forest, suitable for high clearance vehicles		Gravel	
		Dirt	
		Unimproved; 4 wheel drive	
		Trail	
		Gate; Barrier	

MENDOCINO PASS, CA
1996

NIMA 1463 IV SW - SERIES V895

