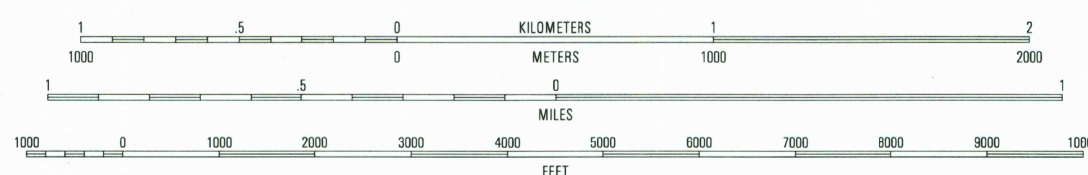





UTM GRID NORTH AND 2002 MAGNETIC NORTH DECLINATION AT CENTER OF SHEET



1	2	3	1 Morro Bay 2 San Luis 3 Lopez Mts
4		5	4 Port San 5 Arroyo G 6
6	7	8	7 Oceano 8 Oceano

ROAD CLASSIFICATION	
Primary highway hard surface .....	Light-duty road, hard or improved surface .....
Secondary highway hard surface .....	Unimproved road .....
 Interstate Route	 U.S. Route
 State Route	

TORICAL MAP ARCHITECTURE

28 JUL 1952

RECEIVED

MAR 2003

PISMO BEACH, CA

1998

NIMA 1854 II NW-SERIES V895

USGS Library  
Reston, VA.  
Topo Archive

3 1818 00417734 9