

Mapped, edited, and published by the Geological Survey
Control by USGS, and USC&GS

Topography from aerial photographs by photogrammetric methods
Aerial photographs taken 1956. Field check 1959

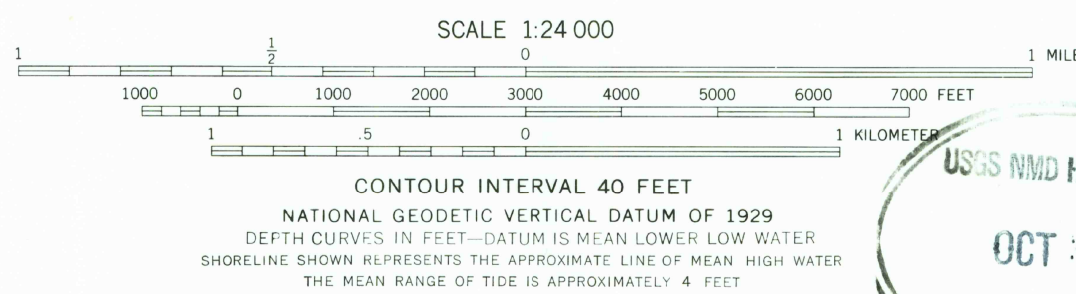
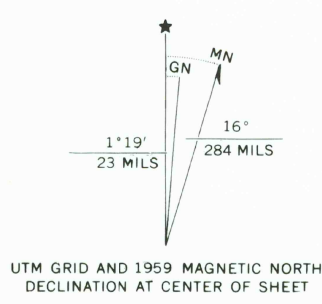
Hydrography compiled from USC&GS surveys 5509 (1934),
5741 (1934), and 5746 (1934)

Polyconic projection. 1927 North American datum
10,000-foot grid based on California coordinate system, zone 5
1000-meter Universal Transverse Mercator grid ticks,
zone 10, shown in blue


To place on the predicted North American Datum 1983
move the projection lines 5 meters north and
89 meters east as shown by dashed corner ticks

Unchecked elevations are shown in brown

There may be private inholdings within the boundaries of
the National or State reservations shown on this map



THIS MAP COMPLIES WITH NATIONAL MAP ACCURACY STANDARDS
FOR SALE BY U. S. GEOLOGICAL SURVEY, DENVER, COLORADO 80225, OR RESTON, VIRGINIA 22092
A FOLDER DESCRIBING TOPOGRAPHIC MAPS AND SYMBOLS IS AVAILABLE ON REQUEST



No major culture or drainage changes observed

ROAD CLASSIFICATION
Light-duty ————— Unimproved dirt —————

POINT ARGUELLO, CALIF.
SW/4 POINT ARGUELLO 15' QUADRANGLE
34120-E6-TF-024

1959
PHOTOINSPECTED 1978
DMA 1853 II SW-SERIES V895