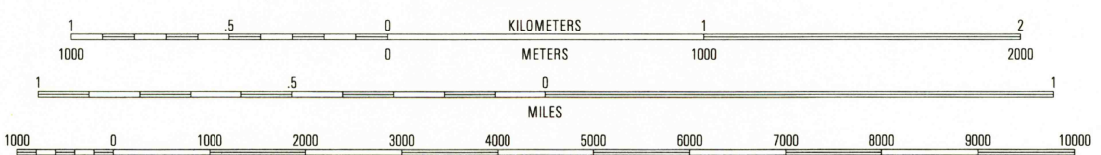
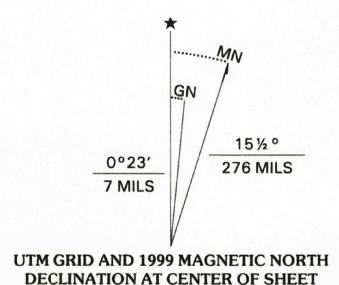


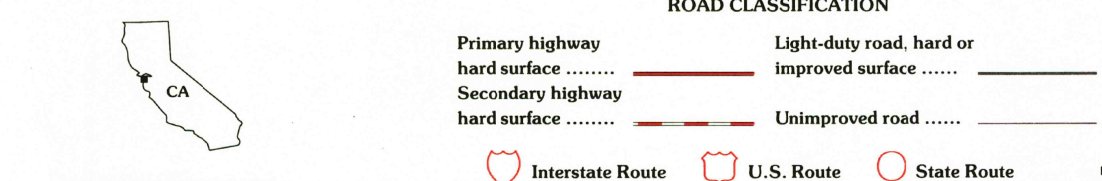


Produced by the United States Geological Survey
Topography compiled 1956. Planimetry derived from imagery taken 1993 and other sources. Photomaps using imagery taken 1995, no major culture or drainage changes observed. PLSS and survey control current as of 1956. Boundaries, other than corporate, revised 1999.
North American Datum of 1927 (NAD 27). Projection and zone 10 10 000-foot ticks: California Coordinate System of 1927 (zone 9).
North American Datum of 1983 (NAD 83) is shown by dashed corner ticks. The values of the shift between NAD 27 and NAD 83 for 7.5-minute intersections are obtainable from National Geodetic Survey NADCON software.
There may be private inholdings within the boundaries of the National or State reservations shown on this map.



CONTOUR INTERVAL 25 FEET
SUPPLEMENTARY CONTOUR INTERVAL 5 FEET
NATIONAL GEODETIC VERTICAL DATUM OF 1929
TO CONVERT FROM FEET TO METERS, MULTIPLY BY 0.3048

THIS MAP COMPLIES WITH NATIONAL MAP ACCURACY STANDARDS
FOR SALE BY U.S. GEOLOGICAL SURVEY, P.O. BOX 25286, DENVER, COLORADO 80225
A FOLDER DESCRIBING TOPOGRAPHIC MAPS AND SYMBOLS IS AVAILABLE ON REQUEST



QUADRANGLE LOCATION

1	2	3
4	5	6
7	8	

1 San Rafael
2 San Quentin
3 Richmond
4 Point Bonita
5 Oakland West
6
7 San Francisco South
8 Hunters Point

SAN FRANCISCO NORTH, CA
1995
NIMA 1559 IV SW-SERIES V895



RECEIVED
DEC 9 1 1993