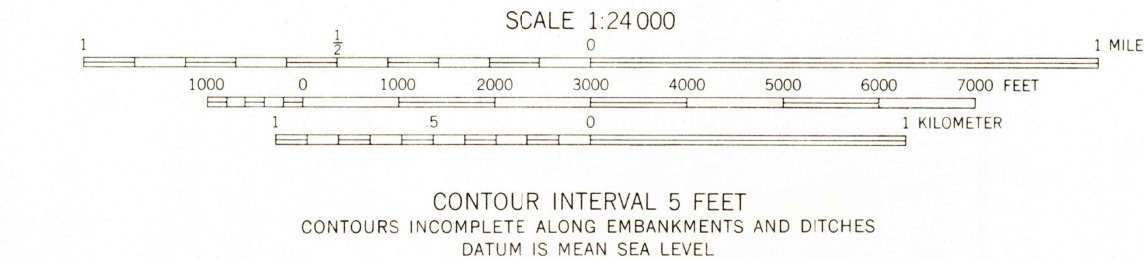
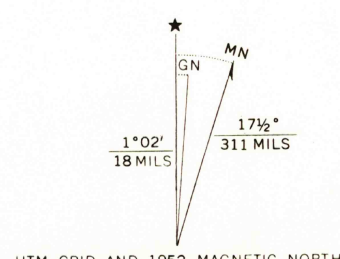



Mapped, edited, and published by the Geological Survey
Control by USGS and USC&GS
Mapped 1911, remapped 1952
Culture and drainage from photo mosaic by USBR
Aerial photographs taken 1949
Topography from plane-table surveys by USGS 1952
Hydrography from USC&GS chart 5527
Polyconic projection. 1927 North American datum
10,000-foot grid based on California coordinate system, zone 3
Red tint indicates areas in which only landmark buildings are shown
Dashed land lines indicate approximate locations
Dotted land lines were established by private survey
1000-meter Universal Transverse Mercator grid ticks,
zone 10, shown in blue



USGS
Historical File
Topographic Division

ROAD CLASSIFICATION
Heavy-duty 4 LANE 6 LANE Light-duty
Medium-duty 4 LANE 6 LANE Unimproved dirt
U. S. Route State Route



STOCKTON WEST, CALIF.
N3752.5 - W12115/7.5
1952
AMS 1759 IV NE-SERIES V895

3625
JUL 3 1967