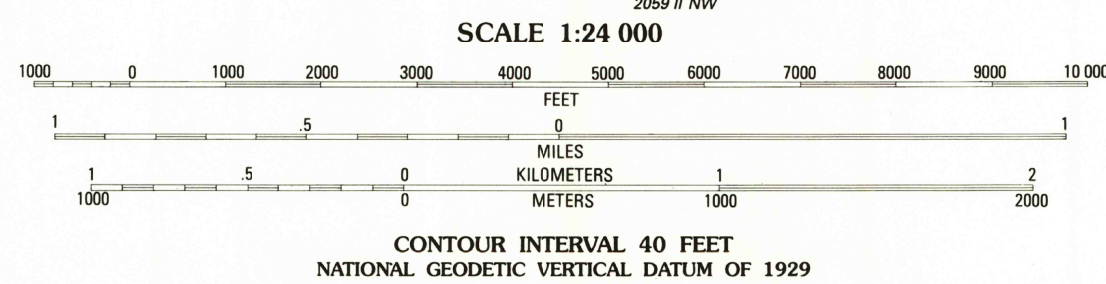
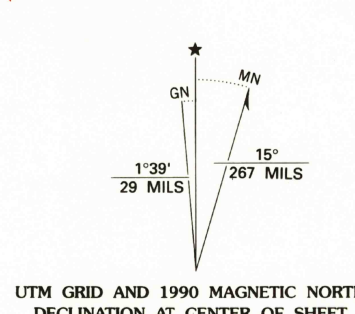



Produced by the United States Geological Survey
Control by USGS and NOS/NOAA
Compiled by photogrammetric methods from aerial photographs
taken 1984 and 1985. Field checked 1987. Map edited 1990
Projection and 10,000-foot grid ticks: California coordinate
system, zone 3 (Lambert conformal conic)
1000-meter Universal Transverse Mercator grid, zone 11
1927 North American Datum
To place on the predicted North American Datum 1983
move the projection lines 11 meters north and 87 meters
east as shown by dashed corner ticks
Where omitted, land lines have not been established
There may be private inholdings within the boundaries of the
National or State reservations shown on this map



ROAD CLASSIFICATION
Primary highway, hard surface Light-duty road, hard or
Secondary highway, hard surface Unimproved road
Interstate Route U.S. Route State Route



TAMARACK FLAT, CALIF.
SW/4 HETCH HETCHY RESERVOIR 15 QUADRANGLE
37119-66-1F-024
1990

DMA 2059 1 SW-SERIES V895