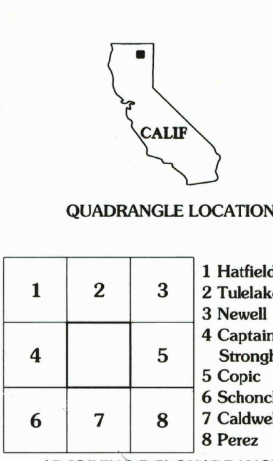
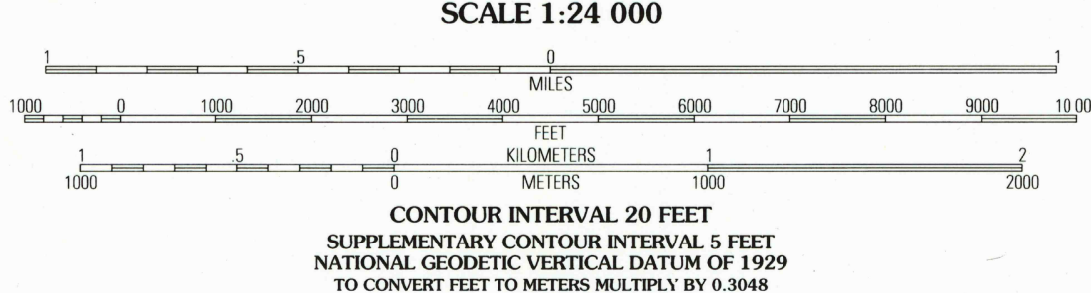



Produced by the U.S. Geological Survey
Revised by the U.S. Forest Service
Areas outside the National Forest System lands may not have been revised.
Control by USGS and NOS/NOAA
Compiled from aerial photographs taken 1980.
Partial field check by U.S. Forest Service 1993.
North American Datum of 1927 (NAD 27). Projection and 10 000-foot ticks:
State grid coordinate system, California, zone 1 (Lambert Conformal Conic). Blue
1000-meter Universal Transverse Mercator ticks, zone 10.
North American Datum of 1983 (NAD 83) is shown by dashed corner ticks.
The values of the shift between NAD 27 and NAD 83 for 7.5-minute
intersections are obtainable from National Geographic Survey NADCON software.
Non-National Forest System lands within the National Forest
Inholdings may exist in other National or State reservations.
This map is not a legal land line or ownership document. Public lands are
subject to change and leasing, and may have access restrictions; check
with local offices. Obtain permission before entering private lands.



- HIGHWAYS AND ROADS**
- | | | | |
|---|---|---------------------------|----|
| Interstate | 1 | Primary highway | 1 |
| U.S. | 2 | Secondary highway | 2 |
| State | 3 | Light-duty road | 3 |
| County | 4 | Paved | 4 |
| National Forest, suitable for passenger cars | 5 | Gravel | 5 |
| National Forest, suitable for high clearance vehicles | 6 | Dirt | 6 |
| National Forest Trail | 7 | Composition unspecified | 7 |
| | | Unimproved; 4 wheel drive | 8 |
| | | Trail | 9 |
| | | Gate | 10 |
- THE PANHANDLE, CALIFORNIA**
41121-G4-TF-024
1993
DMA 1767 IV SW - SERIES V895

THIS MAP COMPLIES WITH NATIONAL MAP ACCURACY STANDARDS
FOR SALE BY U.S. GEOLOGICAL SURVEY
DENVER, COLORADO 80225 OR RESTON, VIRGINIA 22092
A FOLDER DESCRIBING TOPOGRAPHIC MAPS AND SYMBOLS IS AVAILABLE ON REQUEST

