

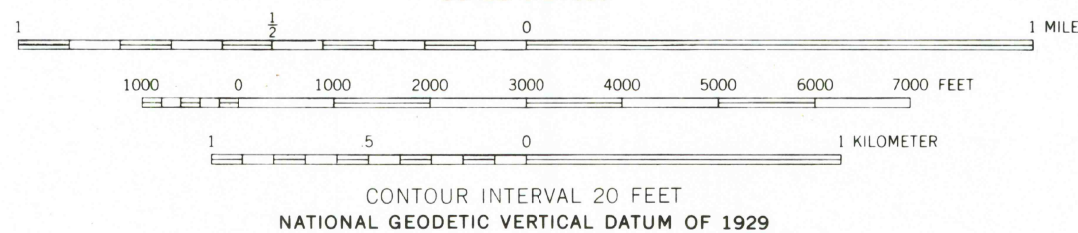
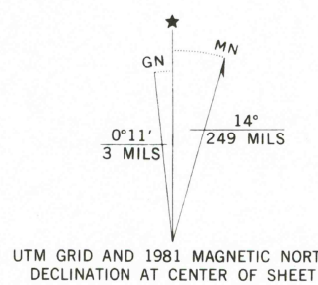
Mapped, edited, and published by the Geological Survey  
Control by USGS and NOS/NOAA

Topography by photogrammetric methods from aerial  
photographs taken 1952. Field checked 1956

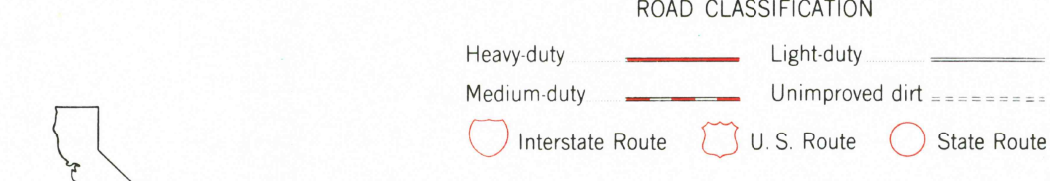
Polyconic Projection. 10,000-foot grid ticks based on  
California coordinate system, zone 5. 1000-meter  
Universal Transverse Mercator grid ticks, zone 11,  
shown in blue. 1927 North American Datum. To place on  
the predicted North American Datum 1983 move the  
projection lines 3 meters north and 82 meters east as  
shown by dashed corner ticks

Dashed land lines indicate approximate locations  
There may be private inholdings within the boundaries of the National  
or State reservations shown on this map

Revisions shown in purple and woodland compiled from  
aerial photographs taken 1978 and other sources. This  
information not field checked. Map edited 1981  
Purple tint indicates extension of urban areas



THIS MAP COMPLIES WITH NATIONAL MAP ACCURACY STANDARDS  
FOR SALE BY U.S. GEOLOGICAL SURVEY, DENVER, COLORADO 80225, OR RESTON, VIRGINIA 22092  
A FOLDER DESCRIBING TOPOGRAPHIC MAPS AND SYMBOLS IS AVAILABLE ON REQUEST



VICTORVILLE, CALIF.  
SE/4 VICTORVILLE 15' QUADRANGLE  
34117-E3-TF-024

1956  
PHOTOREVISED 1981  
DMA 2553 III SE-SERIES V895