

Produced by the United States Geological Survey 1988  
Revision within and adjacent to National Forest System lands  
by USDA Forest Service 1996

Compiled from aerial photographs taken 1952. Revised from aerial photographs  
taken 1994. Contours have not been revised

North American Datum of 1927 (NAD 27). Projection: California  
coordinate system, zone 5 (Lambert conformal conic). 10 000-foot ticks:

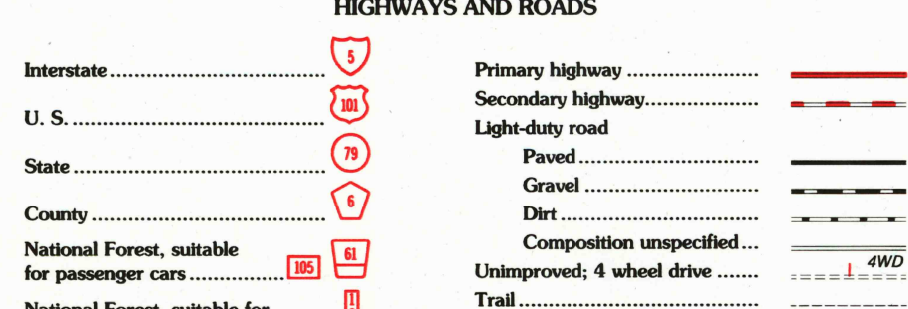
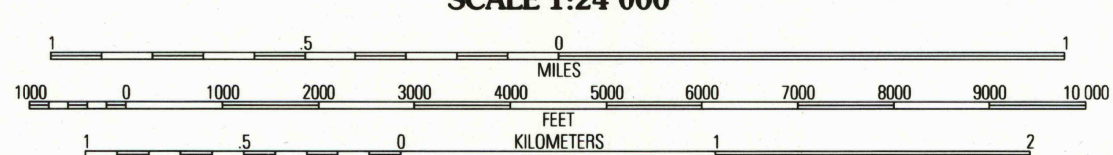
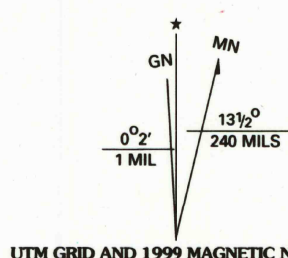
California coordinate system, zones 5 and 6  
Blue 1000-meter Universal Transverse Mercator ticks, zone 11

North American Datum of 1983 (NAD 83) is shown by dashed corner ticks  
The values of the shift between NAD 27 and NAD 83 for 7.5-minute  
intersections are obtainable from National Geodetic Survey NADCON software

Non-National Forest System lands within the National Forest  
Inholdings may exist in other National or State reservations

This map is not a legal land line or ownership document. Public lands are  
subject to change and leasing, and may have access restrictions; check  
with local offices. Obtain permission before entering private lands

30% TOTAL RECOVERED FIBER



1	2	3	1 Harrison Mountain
4	5	2 Keller Peak	
6	7	3 Big Bear Lake	
		4 Redlands	
		5 Forest Falls	
		6 Sunnymead	
		7 El Cerrito	
		8 Beaumont	

YUCAIPA, CA  
1996  
NIMA 2552 II SE - SERIES V895