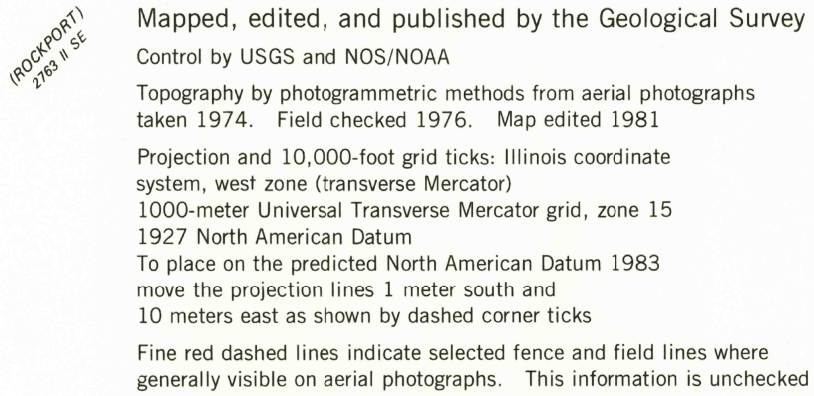
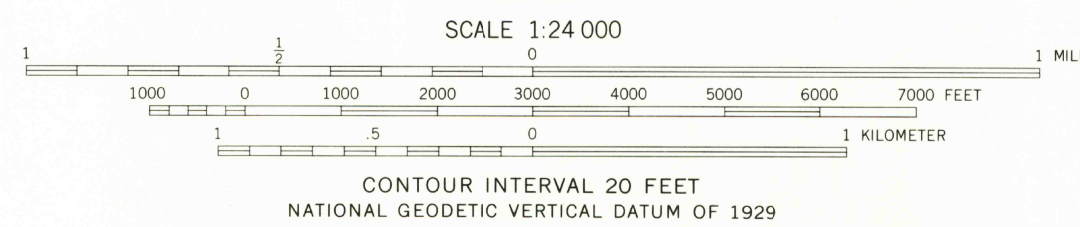


BAYLIS QUADRANGLE
ILLINOIS-PIKE CO.
7.5 MINUTE SERIES (TOPOGRAPHIC)
NW/4 PITTSFIELD 15' QUADRANGLE






UTM GRID AND 1981 MAGNETIC NORTH DECLINATION AT CENTER OF SHEET



THIS MAP COMPLIES WITH NATIONAL MAP ACCURACY STANDARDS
FOR SALE BY U. S. GEOLOGICAL SURVEY, RESTON, VIRGINIA 22092
AND BY THE STATE GEOLOGICAL SURVEY, URBANA, ILLINOIS 61801
A FOLDER DESCRIBING TOPOGRAPHIC MAPS AND SYMBOLS IS AVAILABLE ON REQUEST

ROAD CLASSIFICATION

Primary highway, hard surface	Light-duty road, hard or improved surface
Secondary highway, hard surface	Unimproved road

 Interstate Route  U. S. Route  State Route

USGS
Historical File
National Mapping Div.

BAYLIS, ILL.
NW/4 PITTSFIELD 15' QUADRANGLE
N3937.5-W9052.5/7.5

1981
DMA 2863 III NW-SERIES V863

2200
MAY 20 1981