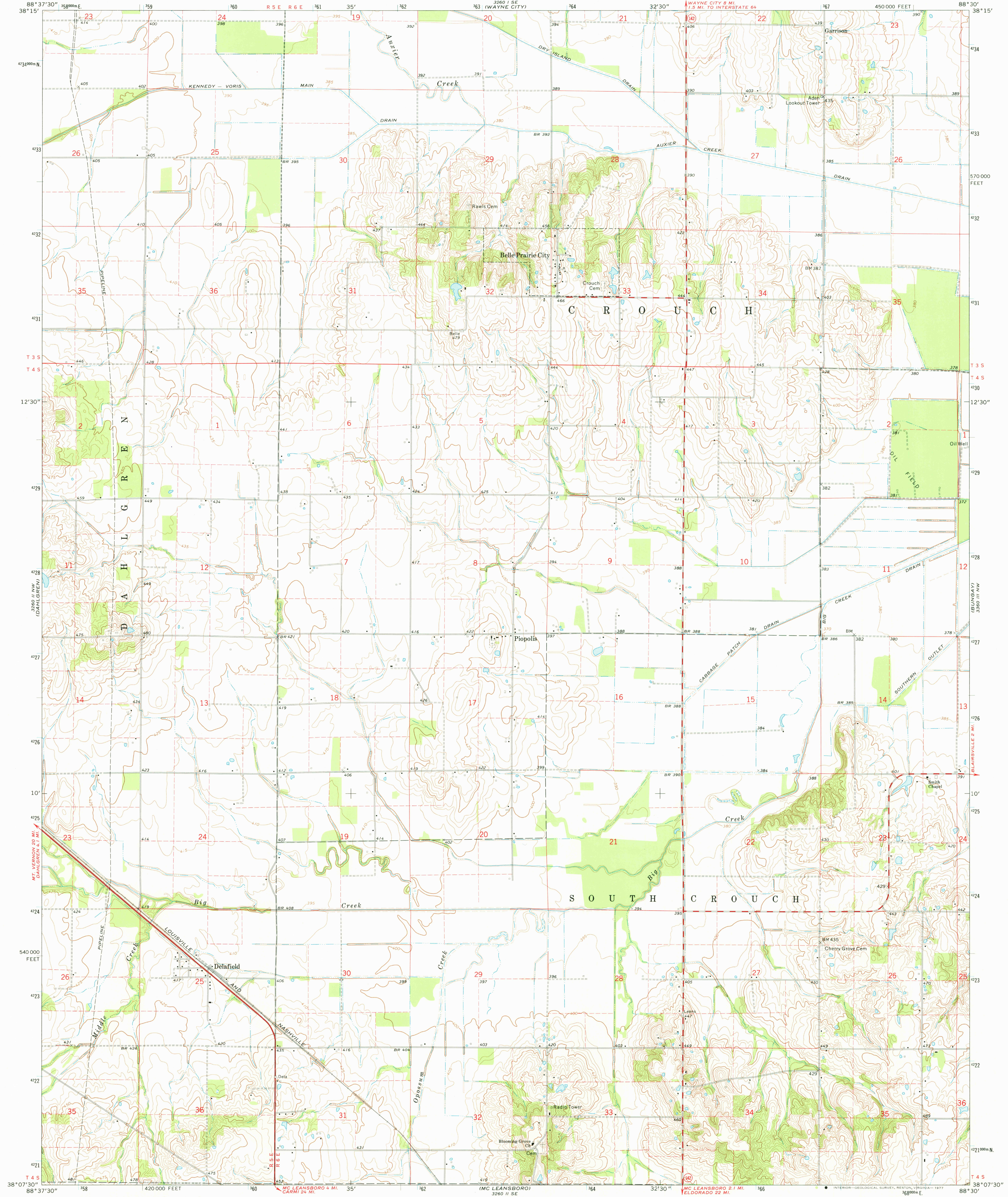


3260 SW
(RELFORD)

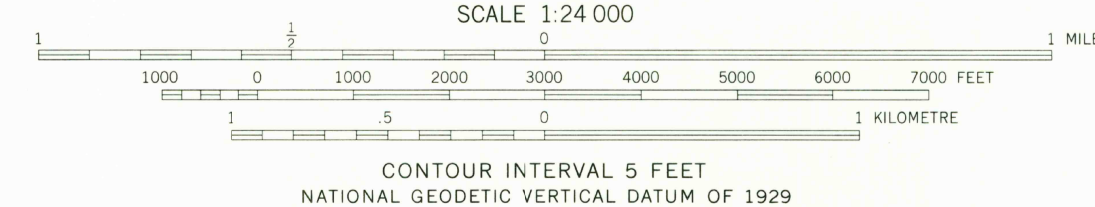
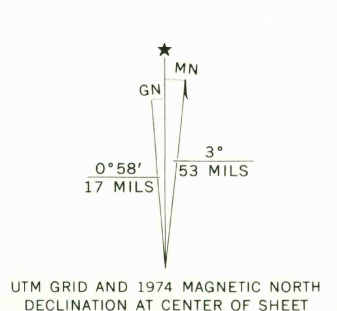
UNITED STATES
DEPARTMENT OF THE INTERIOR
GEOLOGICAL SURVEY

BELLE PRAIRIE CITY QUADRANGLE
ILLINOIS—HAMILTON CO.
7.5 MINUTE SERIES (TOPOGRAPHIC)
NE 1/4 MC LEANSBORO 15' QUADRANGLE

3260 SW
(BOYLESTON)



Mapped, edited, and published by the Geological Survey
Control by USGS and NOS/NOAA
Topography by photogrammetric methods from aerial
photographs taken 1973. Field checked 1974
Projection and 10,000-foot grid ticks: Illinois coordinate
system, east zone (transverse Mercator)
1000-metre Universal Transverse Mercator grid ticks,
zone 16, shown in blue. 1927 North American datum
Fine red dashed lines indicate selected fence and field lines where
generally visible on aerial photographs. This information is unchecked



ROAD CLASSIFICATION
Primary highway, hard surface
Secondary highway, hard surface
Light-duty road, hard or improved surface
Unimproved road
Interstate Route
U. S. Route
State Route

USGS
Historical File
Topographic Division
BELLE PRAIRIE CITY, ILL.
NE 1/4 MC LEANSBORO 15' QUADRANGLE
N 3807.5—W 8830/7.5
1974
AMS 3260 II NE—SERIES V863

JUL 18 1977