
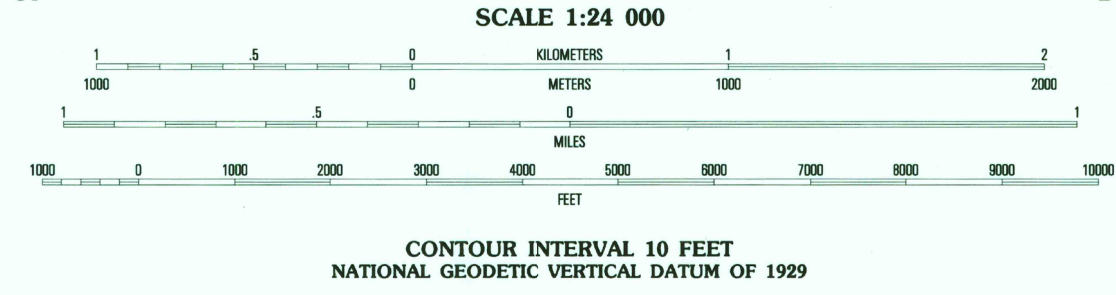
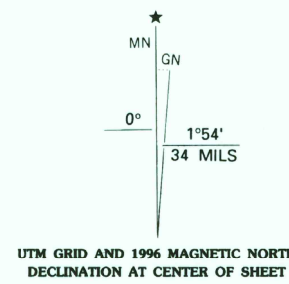


Produced by the United States Geological Survey  
in cooperation with State of Illinois agencies  
Compiled by photogrammetric methods from imagery dated 1973  
Field checked 1974. Revised from imagery dated 1993 and  
other sources. Field checked 1995. Map edited 1996.  
North American Datum of 1983 (NAD 83). Projection and  
blue 1000-meter ticks: Universal Transverse Mercator, zone 15  
10 000-foot ticks: Illinois Coordinate System of 1983 (west zone)  
North American Datum of 1927 (NAD 27) is shown by dashed  
corner ticks. The values of the shift between NAD 83 and NAD 27  
for 7.5-minute intersections are obtainable from National Geodetic  
Survey NADCON software.  
There may be private landholdings within the boundaries of  
the National or State reservations shown on this map.



QUADRANGLE LOCATION

1	2	3
4	5	6
7	8	9

1 Fairview  
2 Farmington West  
3 Farmington East  
4 Platt  
5 Banner  
6 Lewistown  
7 Saint David  
8 Duck Island

CANTON, IL  
40090-E1-TF-024  
1995

THIS MAP COMPLIES WITH NATIONAL MAP ACCURACY STANDARDS  
FOR SALE BY U.S. GEOLOGICAL SURVEY, DENVER, COLORADO 80225, OR RESTON, VIRGINIA 22092  
AND ILLINOIS GEOLOGICAL SURVEY, CHAMPAIGN, ILLINOIS 61820  
A FOLDER DESCRIBING TOPOGRAPHIC MAPS AND SYMBOLS IS AVAILABLE ON REQUEST

DMA 2965 II SE-SERIES V863

USGS NHD HISTORICAL  
MAP ARCHIVES  
AT&G 2 0 1996  
REC'D FILE COPY

