

Mapped, edited, and published by the Geological Survey

Control by USGS and NOS/NOAA

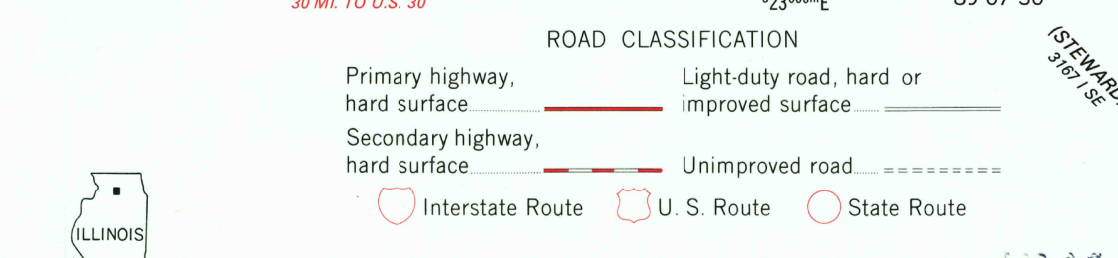
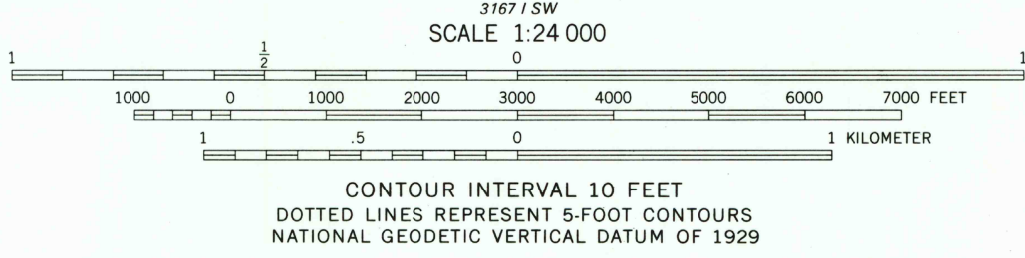
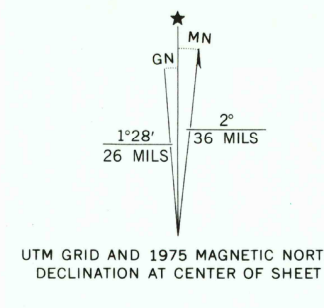
Topography by photogrammetric methods from aerial photographs taken 1974. Field checked 1975

Projection and 10,000-foot grid ticks: Illinois coordinate system, west zone (transverse Mercator)

1000-meter Universal Transverse Mercator grid, zone 16

1927 North American datum

Fine red dashed lines indicate selected fence and field lines where generally visible on aerial photographs. This information is unchecked



USGS
Historical File
Topographic Division

CHANA, ILL
NW/4 ROCHELLE 15' QUADRANGLE
N4152.5-W8907.5/7.5

1975

AMS 3167 1 NW-SERIES W863

APR 07 1978

3800