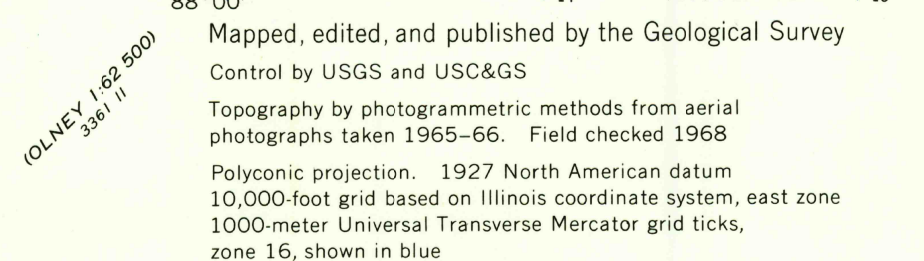


CLAREMONT QUADRANGLE
ILLINOIS
7.5 MINUTE SERIES (TOPOGRAPHIC)
NW/4 SUMMER 15' QUADRANGLE



SCALE 1:24,000

1 1000 0 1000 2000 3000 4000 5000 6000 7000 FEET 1 MILE

1 5 0 1 KILOMETER

CONTOUR INTERVAL 10 FEET

DATUM IS MEAN SEA LEVEL

USGS
Historical File
Topographic Division





ILLINOIS

QUADRANGLE LOCATION

ROAD CLASSIFICATION

Heavy-duty ————— Light-duty —————

Medium-duty ————— Unimproved dirt —————

 U. S. Route  State Route

U.S.G.S.

FILE COPY

TOPOGRAPHIC DIVISION

CLAREMONT, ILL.

NW 1/4 SUMNER 15' QUADRANGLE

N 3837.5 — W 8752.5 / 7.5

1968

AMS 3451 IN NW SERIES V567

JUN 24 1970