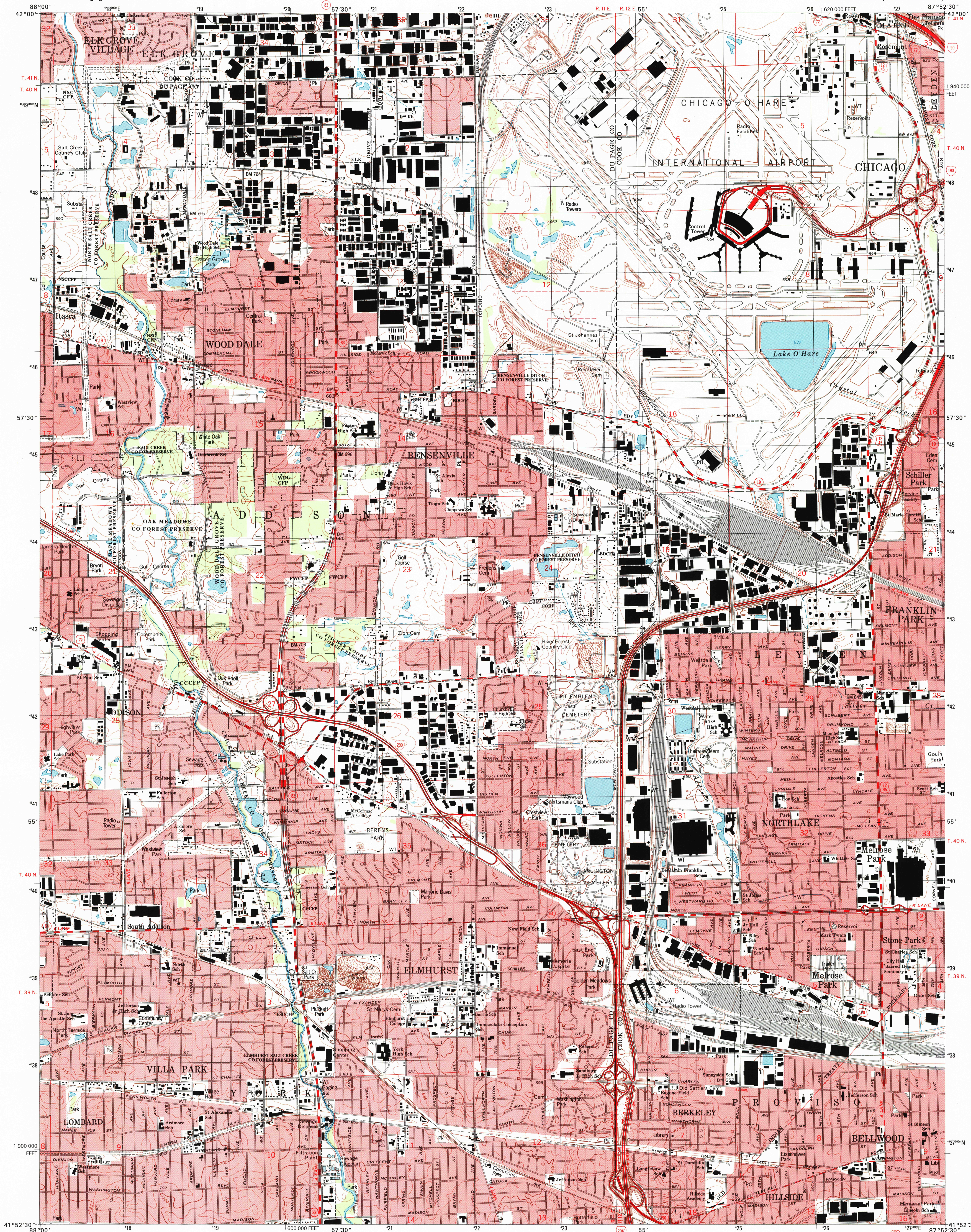


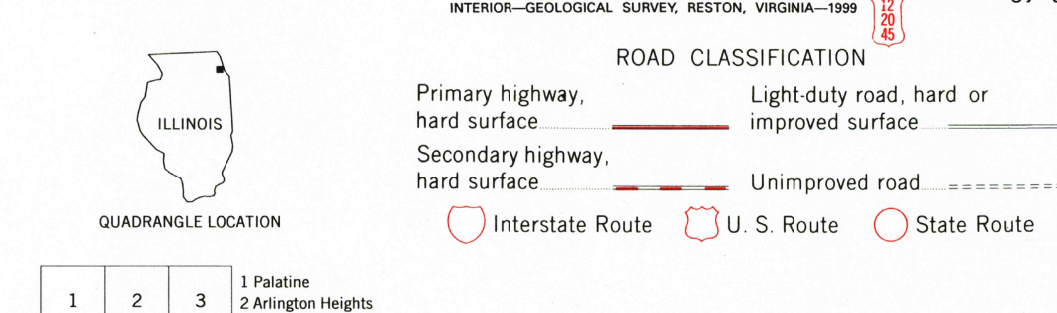
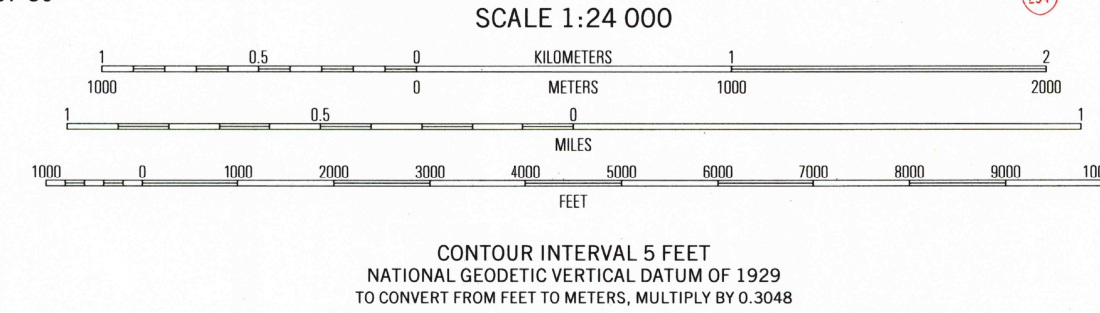
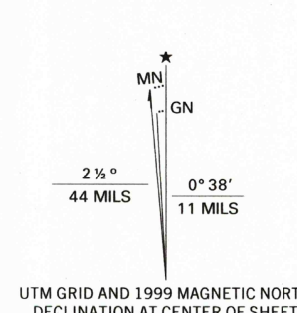


U.S. DEPARTMENT OF THE INTERIOR
U.S. GEOLOGICAL SURVEY

ELMHURST QUADRANGLE
ILLINOIS
7.5-MINUTE SERIES (TOPOGRAPHIC)



Produced by the United States Geological Survey
Derived from imagery taken 1988 and other sources. Photoinspected
using imagery taken 1997; no major culture or drainage changes
observed. PLSS and survey control current as of 1992.
Boundaries, other than corporate, verified 1999.
North American Datum of 1927 (NAD 27). Projection and
10 000-foot ticks: Illinois coordinate system, east zone
(transverse Mercator)
1000-meter Universal Transverse Mercator grid, zone 16
North American Datum of 1983 (NAD 83) is shown by dashed
corner ticks. The values of the shift between NAD 27 and NAD 83
for 7.5-minute intersections are obtainable from National Geodetic
Survey NADCON software



1	2	3
4	5	6
7	8	9

ADJOINING 7.5' QUADRANGLE NAMES

1	Palatine
2	Arlington Heights
3	Park Ridge
4	Lombard
5	River Forest
6	Wheaton
7	Hinsdale
8	Berwyn

ELMHURST, IL
1997

NIMA 3467 IV NW-SERIES V863

RECEIVED
MAR 31 P.M.
USGS WMD
HISTORICAL MAP ARCHIVES

