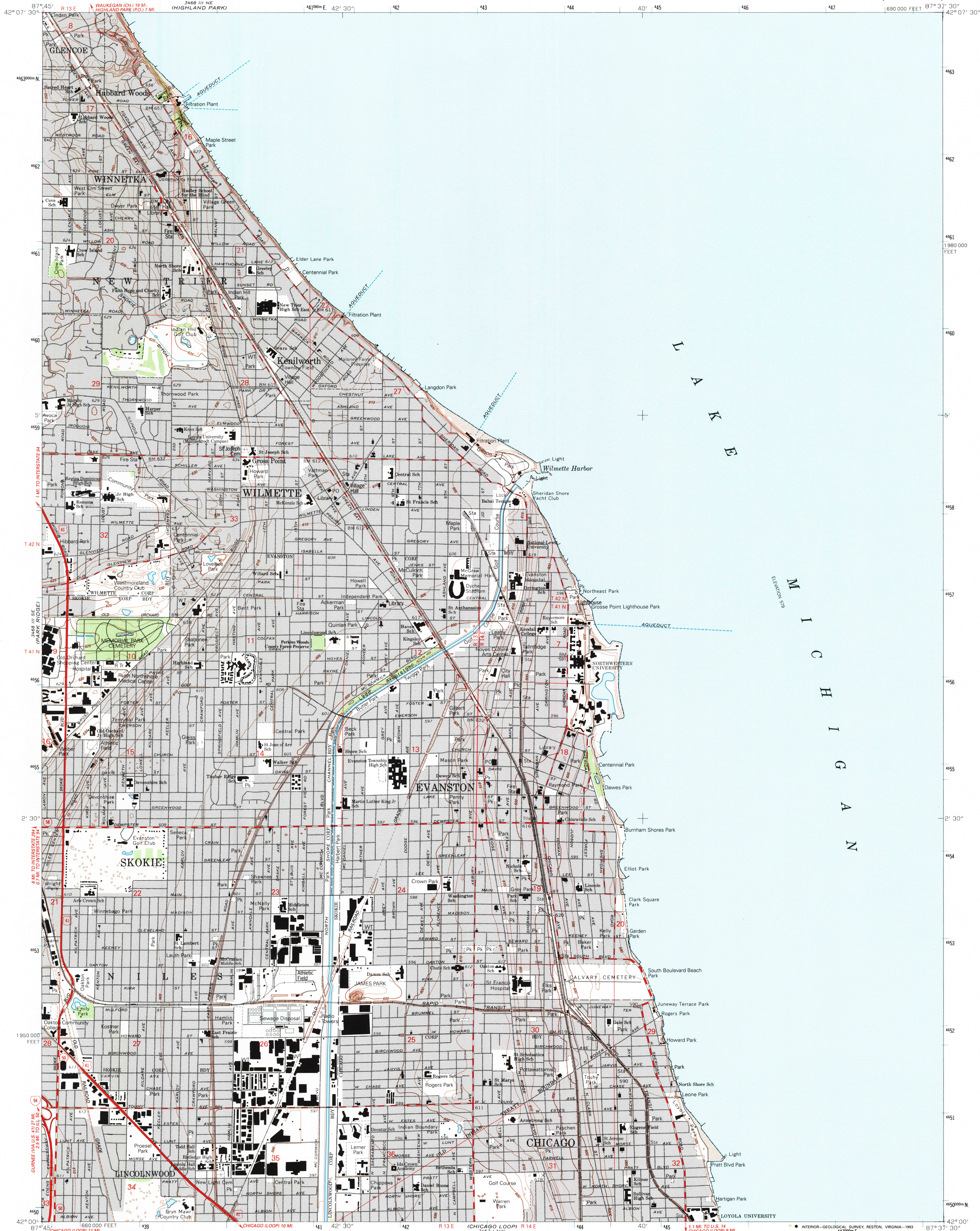
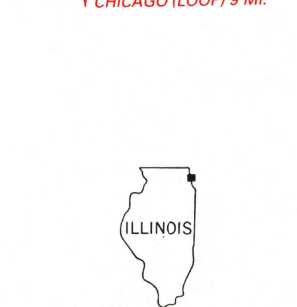
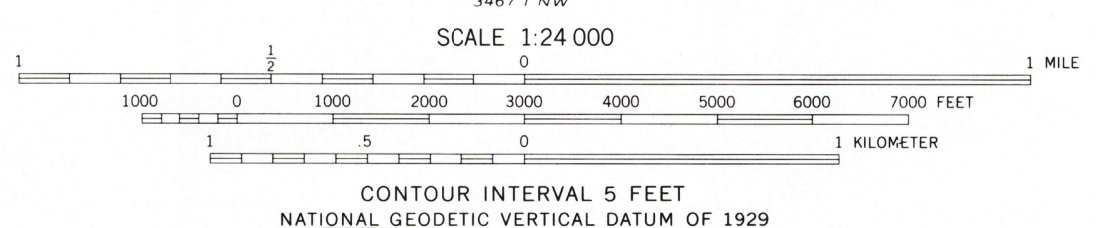
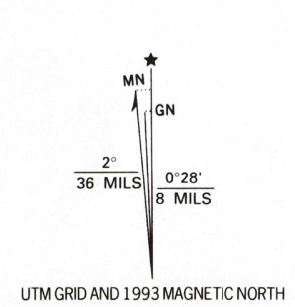


UNITED STATES  
DEPARTMENT OF THE INTERIOR  
GEOLOGICAL SURVEY

EVANSTON QUADRANGLE  
ILLINOIS—COOK CO.  
7.5 MINUTE SERIES (TOPOGRAPHIC)



Produced by the United States Geological Survey  
Control by USGS, NOS/NOAA, City of Chicago  
and Cook County Highway Department  
Planimetry by photogrammetric methods from aerial photographs  
taken 1962. Topography by plane-table surveys 1928  
Revised from aerial photographs taken 1988. Field checked 1993  
Map edited 1993  
Universal Transverse Mercator projection  
10,000-foot grid ticks: Illinois coordinate system,  
east zone  
1000-meter Universal Transverse Mercator grid ticks, zone 16, shown in blue  
1927 North American Datum (NAD 27)  
North American Datum of 1983 (NAD 83) is shown by dashed corner ticks  
The values of the shift between NAD 27 and NAD 83 for 7.5-minute  
intersections are given in USGS Bulletin 1875  
There may be private inholdings within the boundaries of  
the National or State reservations shown on this map  
Gray tint indicates areas in which only landmark buildings are shown



ROAD CLASSIFICATION  
Primary highway, Light-duty road, hard or  
hard surface improved surface  
Secondary highway, Unimproved road  
hard surface  
Interstate Route U. S. Route State Route

EVANSTON, ILL.  
42087-A6-TF-024  
1993  
DMA 3468 II SW-SERIES V863

