

Mapped by the Army Map Service
Published for civil use by the Geological Survey

Control by USGS, USC&GS, and USCE

Topography from aerial photographs by photogrammetric methods

Aerial photographs taken 1952–1953. Field check 1953

Polyconic projection. 1927 North American datum

10,000-foot grid based on Illinois coordinate system, west zone

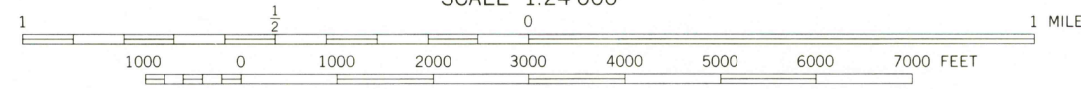
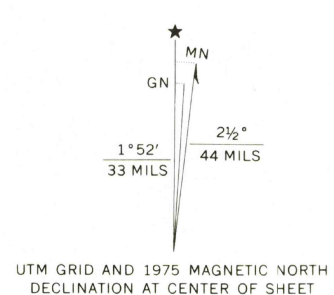
1000-metre Universal Transverse Mercator grid ticks,

zone 15, shown in blue

Red tint indicates area in which only

landmark buildings are shown

Unchecked elevations are shown in brown

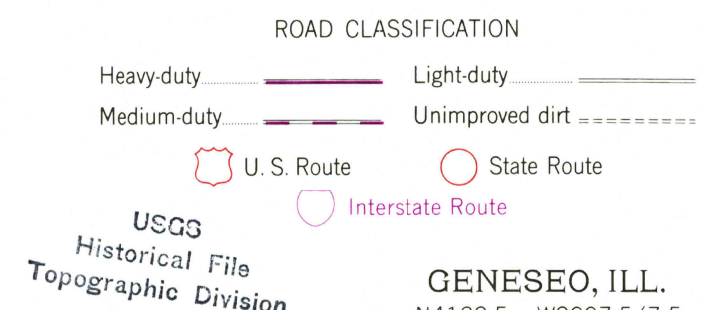


CONTOUR INTERVAL 10 FEET
NATIONAL GEODETIC VERTICAL DATUM OF 1929

THIS MAP COMPLIES WITH NATIONAL MAP ACCURACY STANDARDS
FOR SALE BY U. S. GEOLOGICAL SURVEY, RESTON, VIRGINIA 22092
AND BY THE STATE GEOLOGICAL SURVEY, URBANA, ILLINOIS 61801
A FOLDER DESCRIBING TOPOGRAPHIC MAPS AND SYMBOLS IS AVAILABLE ON REQUEST



QUADRANGLE LOCATION



GENESEO, ILL.
N4122.5—W9007.5/7.5

1953
PHOTOREVISED 1975
AMS 2966 I NW—SERIES V863

Revisions shown in purple compiled by the Geological Survey from
aerial photographs taken 1975. This information not field checked
Purple tint indicates extension of urban areas

3690
SEP 16 1977