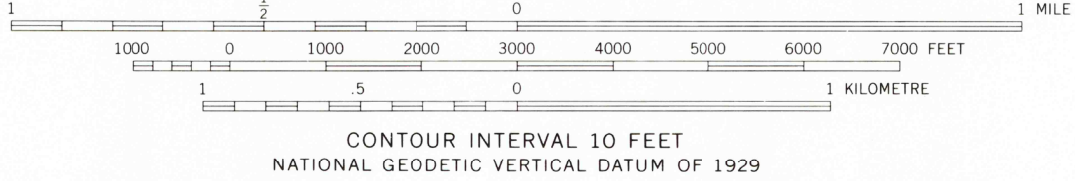
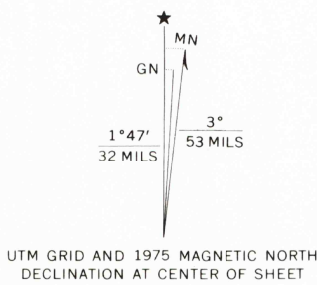


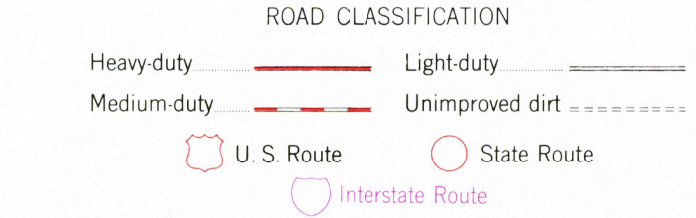
Mapped by the Army Map Service  
Published for civil use by the Geological Survey  
Control by USGS, USC&GS, and USCE

Topography from aerial photographs by photogrammetric methods  
Aerial photographs taken 1952-1953. Field check 1953  
Polyconic projection. 1927 North American datum  
10,000-foot grid based on Illinois coordinate system, west zone  
1000-metre Universal Transverse Mercator grid ticks,  
zone 15, shown in blue  
Unchecked elevations are shown in brown

Revisions shown in purple  
from aerial photographs taken 1970 and 1975. This information  
not field checked  
Purple tint indicates extension of urban areas



THIS MAP COMPLIES WITH NATIONAL MAP ACCURACY STANDARDS  
FOR SALE BY U.S. GEOLOGICAL SURVEY, RESTON, VIRGINIA 22092  
AND BY THE STATE GEOLOGICAL SURVEY, URBANA, ILLINOIS 61801  
A FOLDER DESCRIBING TOPOGRAPHIC MAPS AND SYMBOLS IS AVAILABLE ON REQUEST



USGS  
Historical File  
Topographic Division

GREEN ROCK, ILL.  
N4122.5-W9015/7.5  
1953

PHOTOREVISED 1970 AND 1975  
AMS 2966 IV NE-SERIES V863

MAR 23 1977  
2900