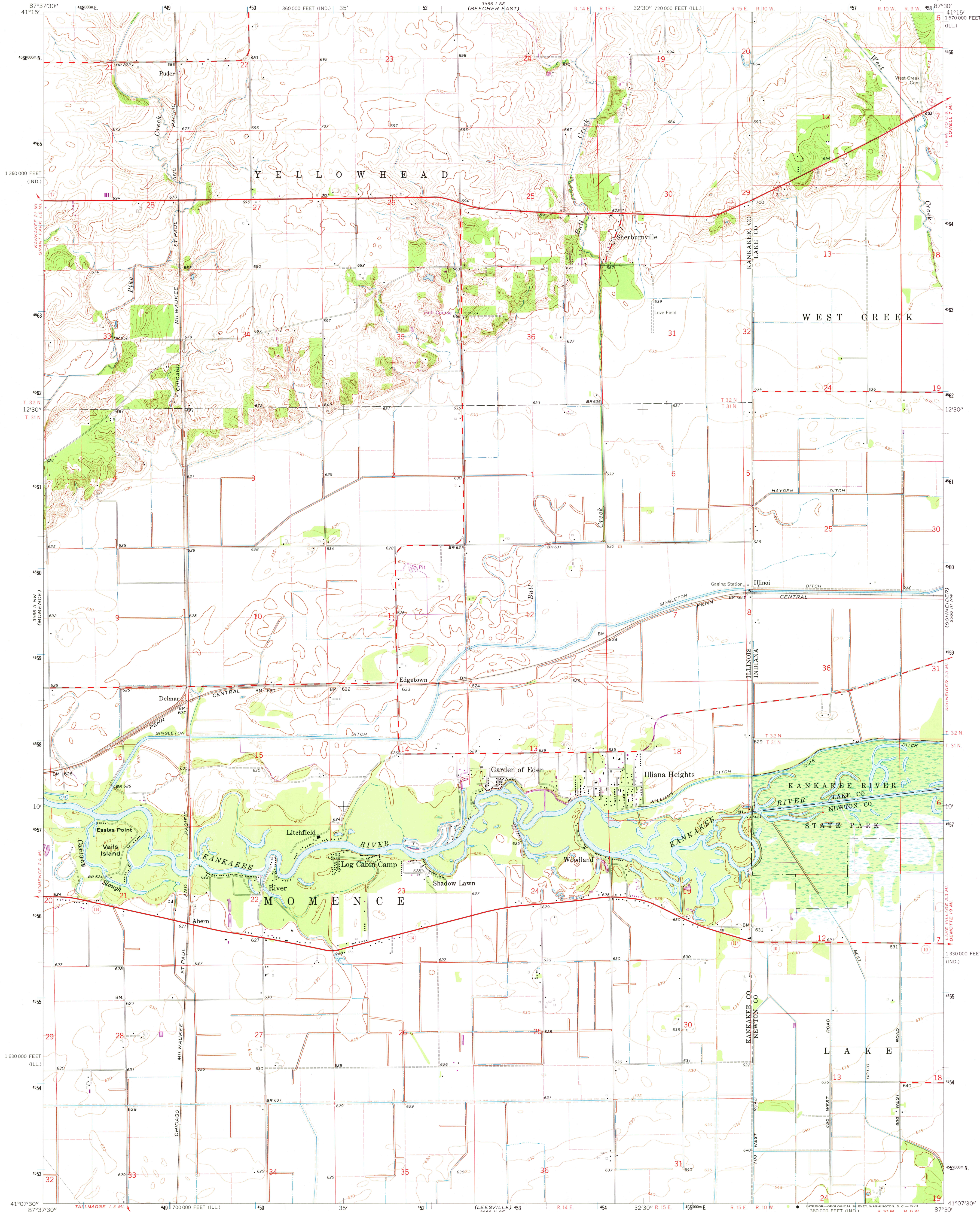


UNITED STATES
DEPARTMENT OF THE INTERIOR
GEOLOGICAL SURVEY

ILLIANA HEIGHTS QUADRANGLE
ILLINOIS-INDIANA
7.5 MINUTE SERIES (TOPOGRAPHIC)



Mapped, edited, and published by the Geological Survey

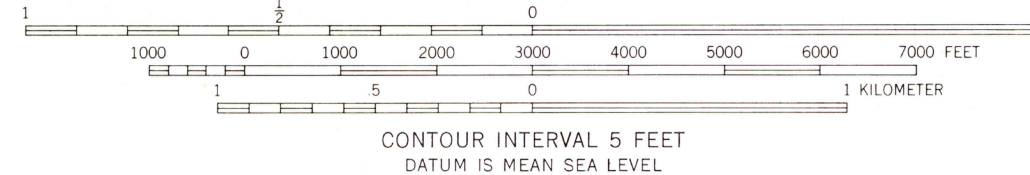
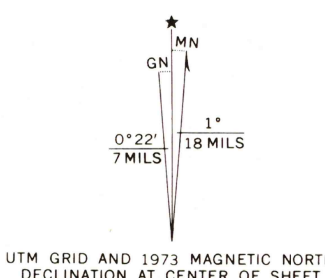
Control by USGS and US&GS

Topography of Illinois area by photogrammetric methods from
aerial photographs taken 1960 and plane-table surveys 1963
Planimetry of Indiana area from aerial photographs taken
1960. Topography by plane-table surveys 1959. Revised 1963

Polyconic projection. 1927 North American datum
10,000-foot grids based on Illinois coordinate system, east zone,
and Indiana coordinate system, west zone
1000-meter Universal Transverse Mercator grid ticks,
zone 16, shown in blue

Fine red dashed lines indicate selected fence and field lines where
generally visible on aerial photographs. This information is unchecked

Revisions shown in purple compiled from aerial photographs
taken 1973. This information not field checked



THIS MAP COMPLIES WITH NATIONAL MAP ACCURACY STANDARDS
FOR SALE BY U. S. GEOLOGICAL SURVEY, WASHINGTON, D. C. 20242,
STATE GEOLOGICAL SURVEY, URBANA, ILLINOIS 61801,
AND INDIANA DEPARTMENT OF NATURAL RESOURCES, INDIANAPOLIS, INDIANA 46204
A FOLDER DESCRIBING TOPOGRAPHIC MAPS AND SYMBOLS IS AVAILABLE ON REQUEST



ROAD CLASSIFICATION	
Heavy-duty	Light-duty
Medium-duty	Unimproved dirt
State Route	

ILLIANA HEIGHTS, ILL.-IND.
N4107.5-W8730/7.5

USGS
Historical File
Topographic Division

1963
PHOTO-REVISED 1973
AMS 3466 II NE-SERIES V863

MAY 16 1974