

Mapped, edited, and published by the Geological Survey

Control by USGS, USC&GS, and U. S. Lake Survey

Topography by photogrammetric methods from aerial

photographs taken 1958. Field checked 1960

Polyconic projection, 1927 North American datum
10,000-foot grid based on Illinois coordinate zone, east zone
1000-meter Universal Transverse Mercator grid ticks,
zone 16, shown in blue

Red tint indicates areas in which only landmark buildings are shown

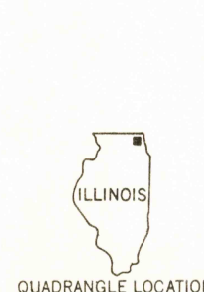
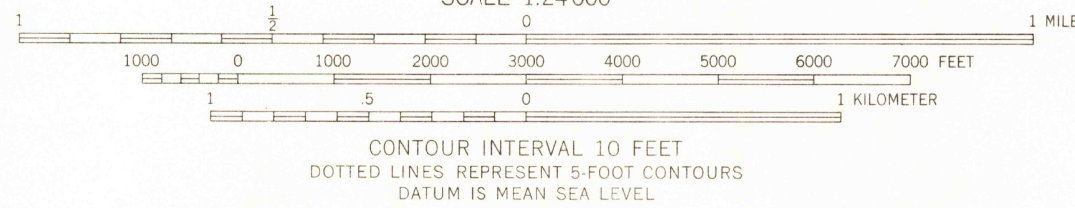
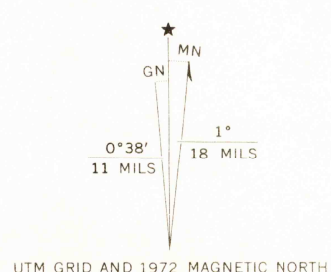
Fine red dashed lines indicate selected fence and field lines where

generally visible on aerial photographs. This information is unchecked

Revisions shown in purple compiled from aerial photographs

taken 1972. This information not field checked

Purple tint indicates extension of urban areas



ROAD CLASSIFICATION	
Heavy-duty	Light-duty
Medium-duty	Unimproved dirt
Interstate Route	U. S. Route
	State Route

LIBERTYVILLE, ILL.
SW/4 WAUKEGAN 15' QUADRANGLE
N4215-W8752.5/7.5

1960
PHOTOREVISED 1972
AMS 3468 IV SW—SERIES V863

JUN 14 1973

4215