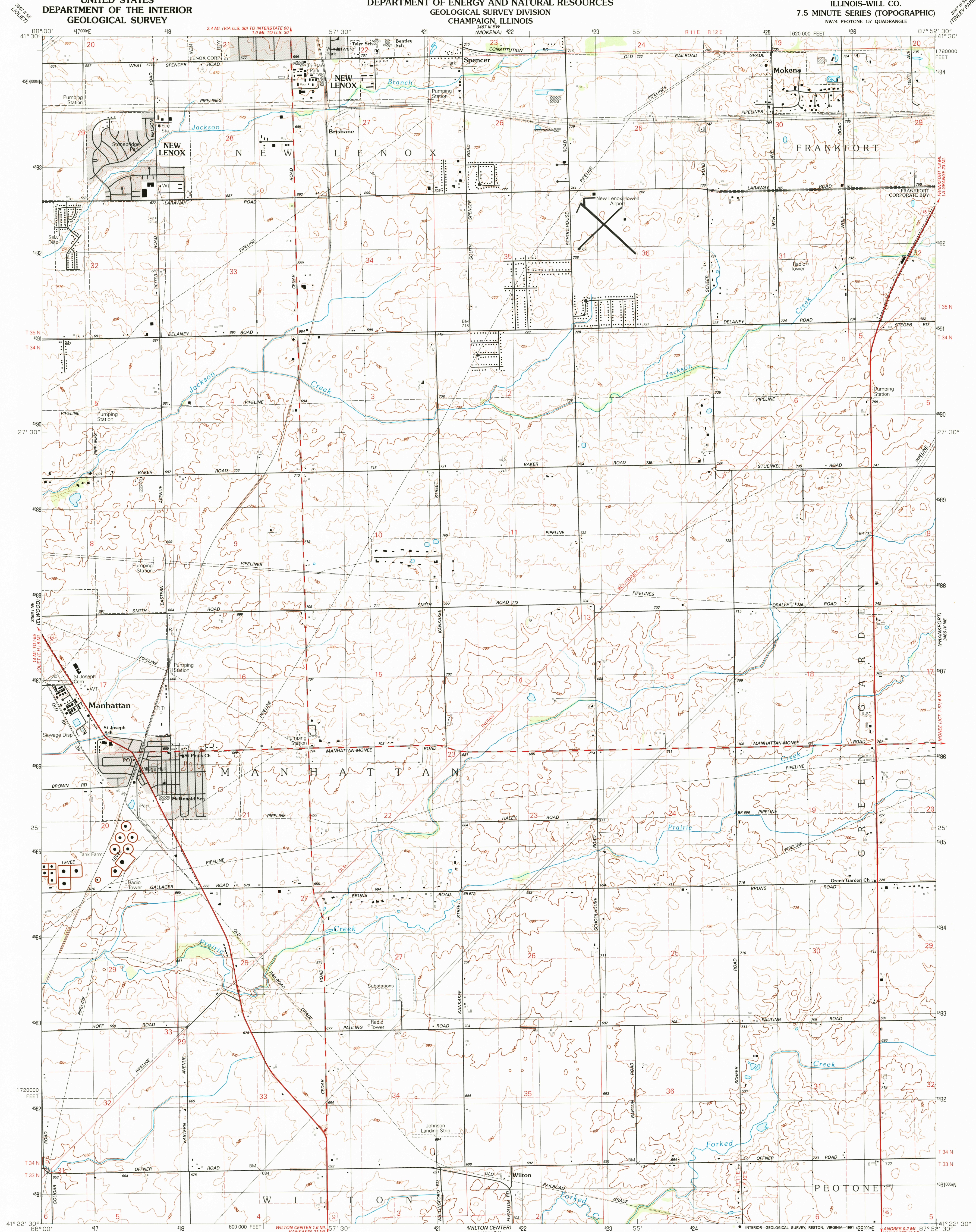


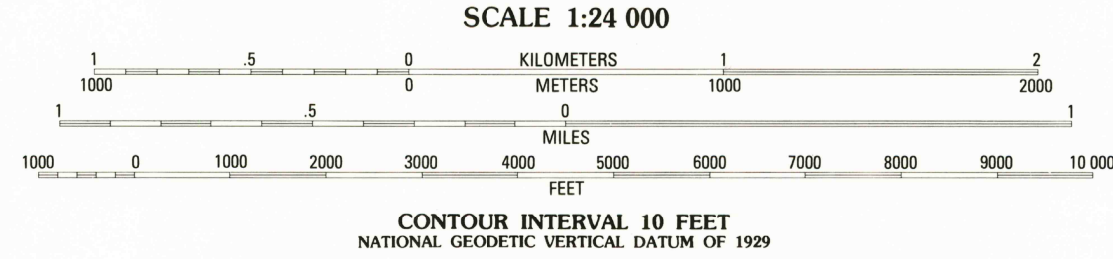
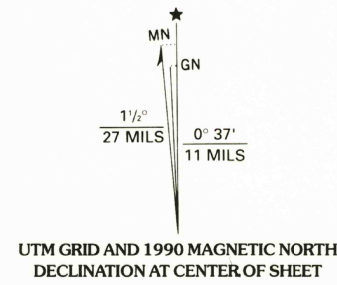
UNITED STATES
DEPARTMENT OF THE INTERIOR
GEOLOGICAL SURVEY

STATE OF ILLINOIS
DEPARTMENT OF ENERGY AND NATURAL RESOURCES
GEOLOGICAL SURVEY DIVISION
CHAMPAIGN, ILLINOIS


MANHATTAN QUADRANGLE
ILLINOIS-WILL CO.
7.5 MINUTE SERIES (TOPOGRAPHIC)
NW/4 PEOTONE 15' QUADRANGLE



Produced by the United States Geological Survey
Control by USGS and NOS/NOAA
Topography by photogrammetric methods from aerial photographs
taken 1987. Field checked 1988. Map edited 1990
Projection and 10,000-foot grid ticks: Illinois coordinate
system, east zone (transverse Mercator)
1000-meter Universal Transverse Mercator grid, zone 16
1927 North American Datum
To place on the predicted North American Datum 1983,
move the projection lines 1 meter north and
5 meters east as shown by dashed corner tick
There may be private inholdings within the boundaries of the
National or State reservations shown on this map
Gray tint indicates areas in which only landmark buildings are shown
Fine red dashed lines indicate selected fence and field lines where
generally visible on aerial photographs. This information is uncheckd



ROAD CLASSIFICATION
Primary highway, hard surface
Secondary highway, hard surface
Interstate Route
U. S. Route
State Route
Light-duty road, hard or improved surface
Unimproved road
U. S. Route
State Route



MANHATTAN, ILL.
NW/4 PEOTONE 15' QUADRANGLE
41087-D8-TF-024
1990
DMA 3466 IV NW-SERIES V863