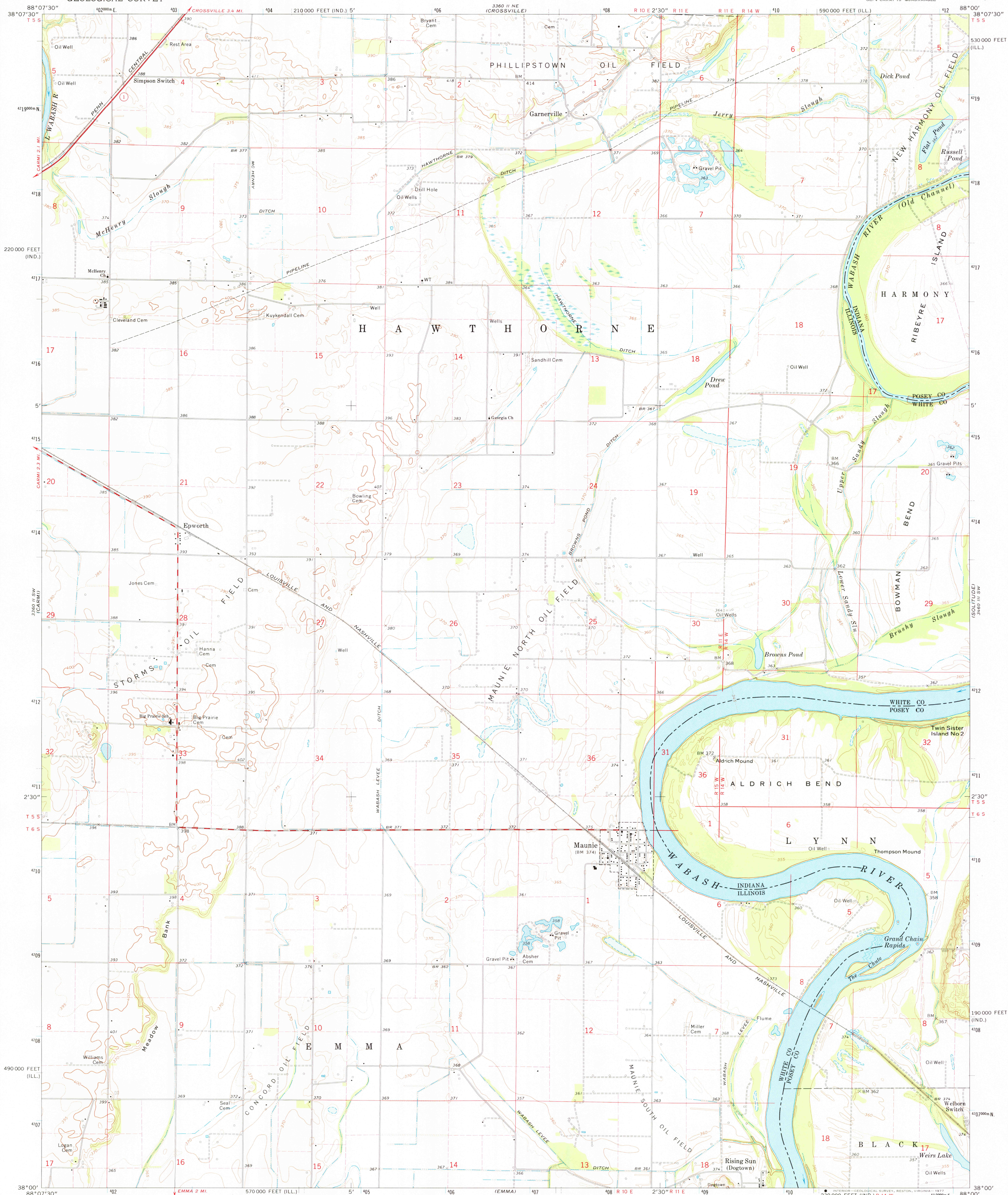


UNITED STATES  
DEPARTMENT OF THE INTERIOR  
GEOLOGICAL SURVEY

MAUNIE QUADRANGLE  
ILLINOIS-INDIANA  
7.5 MINUTE SERIES (TOPOGRAPHIC)  
SE/4 CARM 15' QUADRANGLE



Mapped, edited, and published by the Geological Survey

Control by USGS and NOS/NOAA

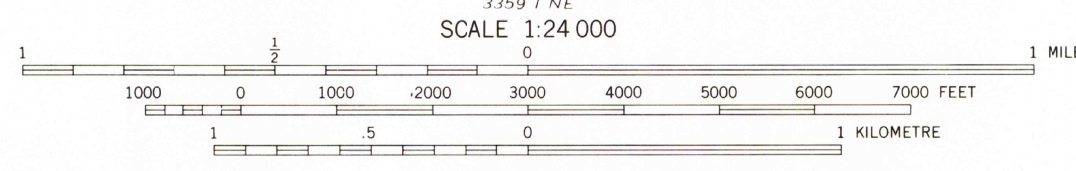
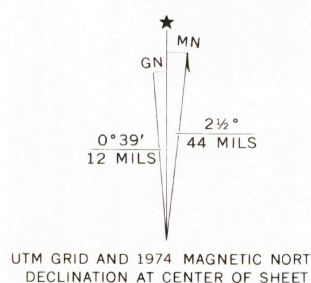
Topography by photogrammetric methods from aerial  
photographs taken 1973. Field checked 1974  
Supersedes map dated 1959

Projection: Illinois coordinate system, east zone  
(transverse Mercator)

10,000-foot grid ticks based on Illinois coordinate system,  
east zone and Indiana coordinate system, west zone

1000-metre Universal Transverse Mercator grid ticks,  
zone 16, shown in blue. 1927 North American datum

Fine red dashed lines indicate selected fence and field lines where  
generally visible on aerial photographs. This information is unchecked



CONTOUR INTERVAL 10 FEET  
DOTTED LINES REPRESENT 5-FOOT CONTOURS  
NATIONAL GEODETIC VERTICAL DATUM OF 1929

THIS MAP COMPLIES WITH NATIONAL MAP ACCURACY STANDARDS  
FOR SALE BY U.S. GEOLOGICAL SURVEY, RESTON, VIRGINIA 22092,  
STATE GEOLOGICAL SURVEY, URBANA, ILLINOIS 61801,  
AND INDIANA DEPARTMENT OF NATURAL RESOURCES, INDIANAPOLIS, INDIANA 46204  
A FOLDER DESCRIBING TOPOGRAPHIC MAPS AND SYMBOLS IS AVAILABLE ON REQUEST



ROAD CLASSIFICATION	
Primary highway, hard surface	Light-duty road, hard or improved surface
Secondary highway, hard surface	Unimproved road
Interstate Route	U.S. Route
	State Route

USGS  
Historical File  
Topographic Division

MAUNIE, ILL.-IND.

SE/4 CARM 15' QUADRANGLE  
N3800-W8800/7.5

1974

AMS 3360 II SE-SERIES V863

AUG 26 1977