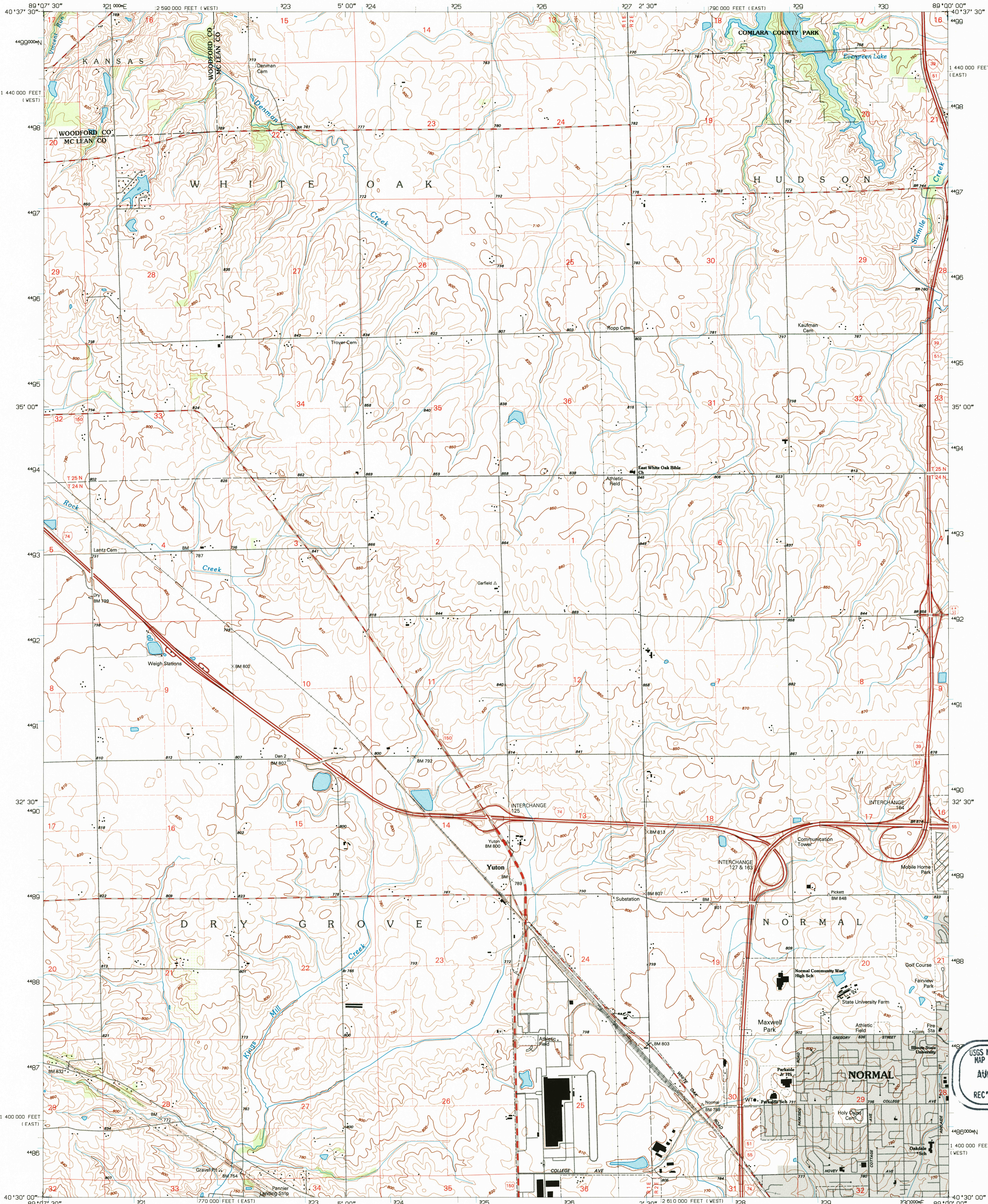
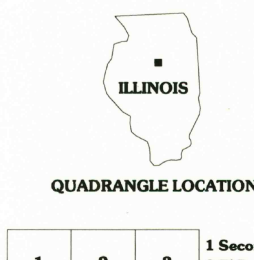
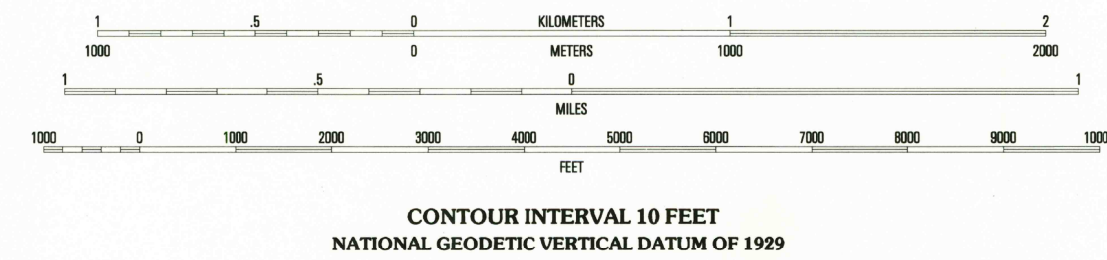
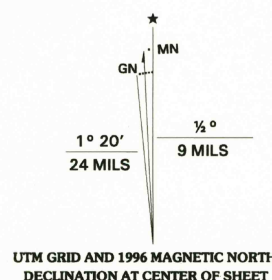


UNITED STATES  
DEPARTMENT OF THE INTERIOR  
GEOLOGICAL SURVEY

NORMAL WEST QUADRANGLE  
ILLINOIS  
7.5-MINUTE SERIES (TOPOGRAPHIC)



Produced by the United States Geological Survey  
in cooperation with State of Illinois agencies  
Compiled by photogrammetric methods from imagery dated 1968  
Field checked 1970. Revised from imagery dated 1994 and  
other sources. Field checked 1995. Map edited 1996  
North American Datum of 1983 (NAD 83). Projection and  
blue 1000-meter ticks: Universal Transverse Mercator, zone 16  
10 000-foot ticks: Illinois Coordinate System of 1983  
(east and west zones)  
North American Datum of 1927 (NAD 27) is shown by dashed  
corner ticks. The values of the shift between NAD 83 and NAD 27  
for 7.5-minute intersections are obtainable from National Geodetic  
Survey NADCON software



ROAD CLASSIFICATION	
Primary highway hard surface .....	Light-duty road, hard or improved surface .....
Secondary highway hard surface .....	Unimproved road .....
Interstate Route	U.S. Route
	State Route

QUADRANGLE LOCATION		
1	2	3
4	5	6
7	8	9

1	2	3
4	5	6
7	8	9

NORMAL WEST, IL  
40089-E1-TF-024  
1995

DMA 3165 II SE-SERIES V863

THIS MAP COMPLIES WITH NATIONAL MAP ACCURACY STANDARDS  
FOR SALE BY U.S. GEOLOGICAL SURVEY, DENVER, COLORADO 80225, OR RESTON, VIRGINIA 22092  
AND ILLINOIS GEOLOGICAL SURVEY, CHAMPAIGN, ILLINOIS 61820  
A FOLDER DESCRIBING TOPOGRAPHIC MAPS AND SYMBOLS IS AVAILABLE ON REQUEST

USGS NHD HISTORICAL  
MAP ARCHIVES  
AUG 20 1996  
REC'D FILE COPY

