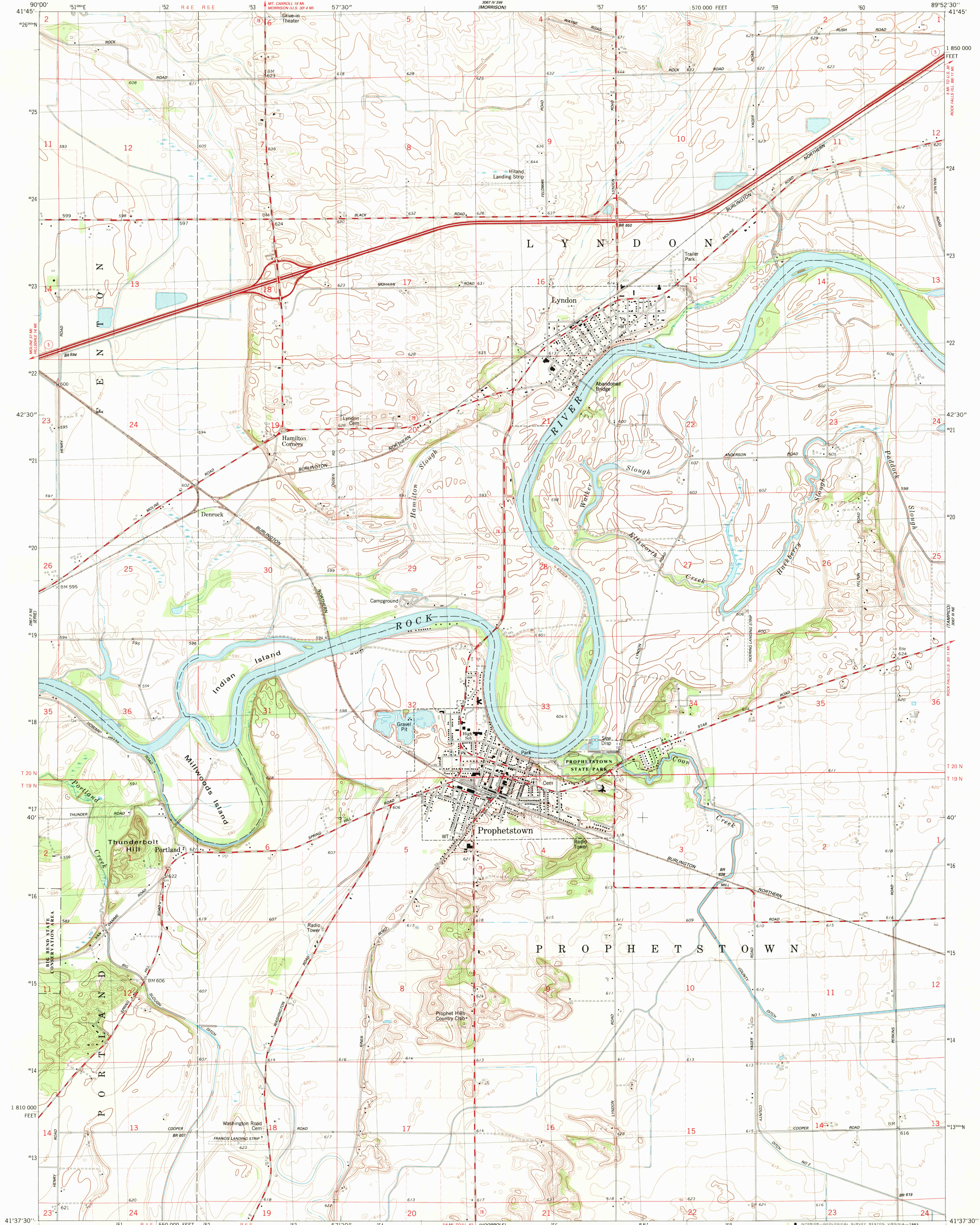


UNITED STATES
DEPARTMENT OF THE INTERIOR
GEOLOGICAL SURVEY

PROPHETSTOWN QUADRANGLE
ILLINOIS-WHITESIDE CO.
7.5 MINUTE SERIES (TOPOGRAPHIC)
NW4 PROPHETSTOWN 15' QUADRANGLE



Mapped, edited, and published by the Geological Survey
Control by USGS and NOS/NOAA

Topography by photogrammetric methods from aerial photographs
taken 1979. Field checked 1981. Map edited 1982

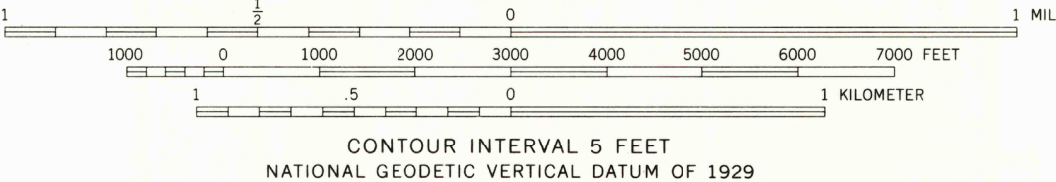
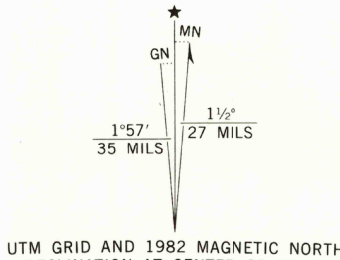
Projection and 10,000-foot grid ticks: Illinois coordinate
system, west zone (transverse Mercator)

1000-meter Universal Transverse Mercator grid, zone 16
1927 North American Datum

To place on the predicted North American Datum 1983
move the projection lines 2 meters north and
9 meters east as shown by dashed corner ticks

There may be private inholdings within the boundaries of
the National or State reservations shown on this map

Fine red dashed lines indicate selected fence and field lines where
generally visible on aerial photographs. This information is unchecked



THIS MAP COMPLIES WITH NATIONAL MAP ACCURACY STANDARDS
FOR SALE BY U. S. GEOLOGICAL SURVEY, RESTON, VIRGINIA 22092
AND BY THE STATE GEOLOGICAL SURVEY, CHAMPAIGN, ILLINOIS 61820
A FOLDER DESCRIBING TOPOGRAPHIC MAPS AND SYMBOLS IS AVAILABLE ON REQUEST



ROAD CLASSIFICATION	
Primary highway, hard surface	Light-duty road, hard or improved surface
Secondary highway, hard surface	Unimproved road
Interstate Route	U. S. Route
	State Route

PROPHETSTOWN, ILL.

NW4 PROPHETSTOWN 15' QUADRANGLE
N4137.5-W8952.5/7.5

1982

DMA 3067 III NW-SERIES V883

SEP 9 1983