

Produced by the United States Geological Survey
in cooperation with Illinois Department of Transportation
and Illinois Department of Natural Resources

Topography compiled 1988. Planimetry derived from imagery
taken 1988 and other sources. Public Land Survey System and
survey control current as of 1975.

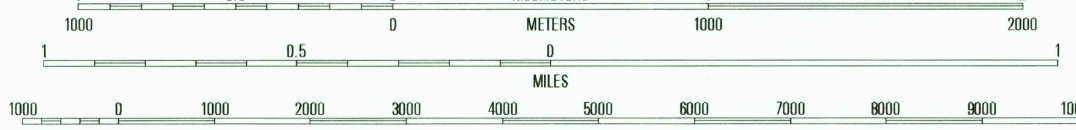
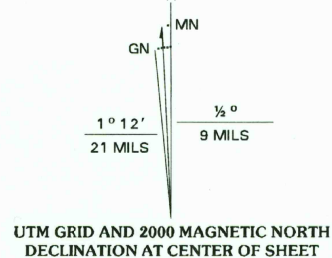
Underwater contours in Rend Lake from USGS map dated 1963
North American Datum of 1983 (NAD 83). Projection and
10,000-foot ticks: Illinois Coordinate System of 1983 (east zone)

North American Datum of 1927 (NAD 27) is shown by dashed
corner ticks. The values of the shift between NAD 83 and
NAD 27 for 7.5-minute intersections are obtainable from
National Geodetic Survey NADCON software.

Areas covered by dashed light-blue pattern are subject
to controlled inundation.

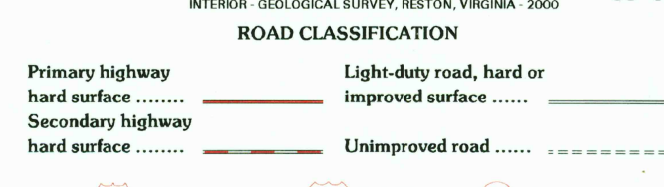
There may be private inholdings within the boundaries of the
National or State reservations shown on this map.

Landmark buildings verified 1975.



CONTOUR INTERVAL 10 FEET
SUPPLEMENTARY CONTOUR INTERVAL 5 FEET
NATIONAL GEODETIC VERTICAL DATUM OF 1929
TO CONVERT FROM FEET TO METERS, MULTIPLY BY 0.3048

THIS MAP COMPLIES WITH NATIONAL MAP ACCURACY STANDARDS
FOR SALE BY U.S. GEOLOGICAL SURVEY, P.O. BOX 25286, DENVER, COLORADO 80225
AND ILLINOIS GEOLOGICAL SURVEY, CHAMPAIGN, ILLINOIS 61820
A FOLDER DESCRIBING TOPOGRAPHIC MAPS AND SYMBOLS IS AVAILABLE ON REQUEST



1	2	3
4	5	6
7	8	9

REND LAKE DAM, IL
1998
NIMA 3260 III SW-SERIES V863

RECEIVED
MAY 31 2000
USGS MWD
HISTORICAL MAP ARCHIVES

