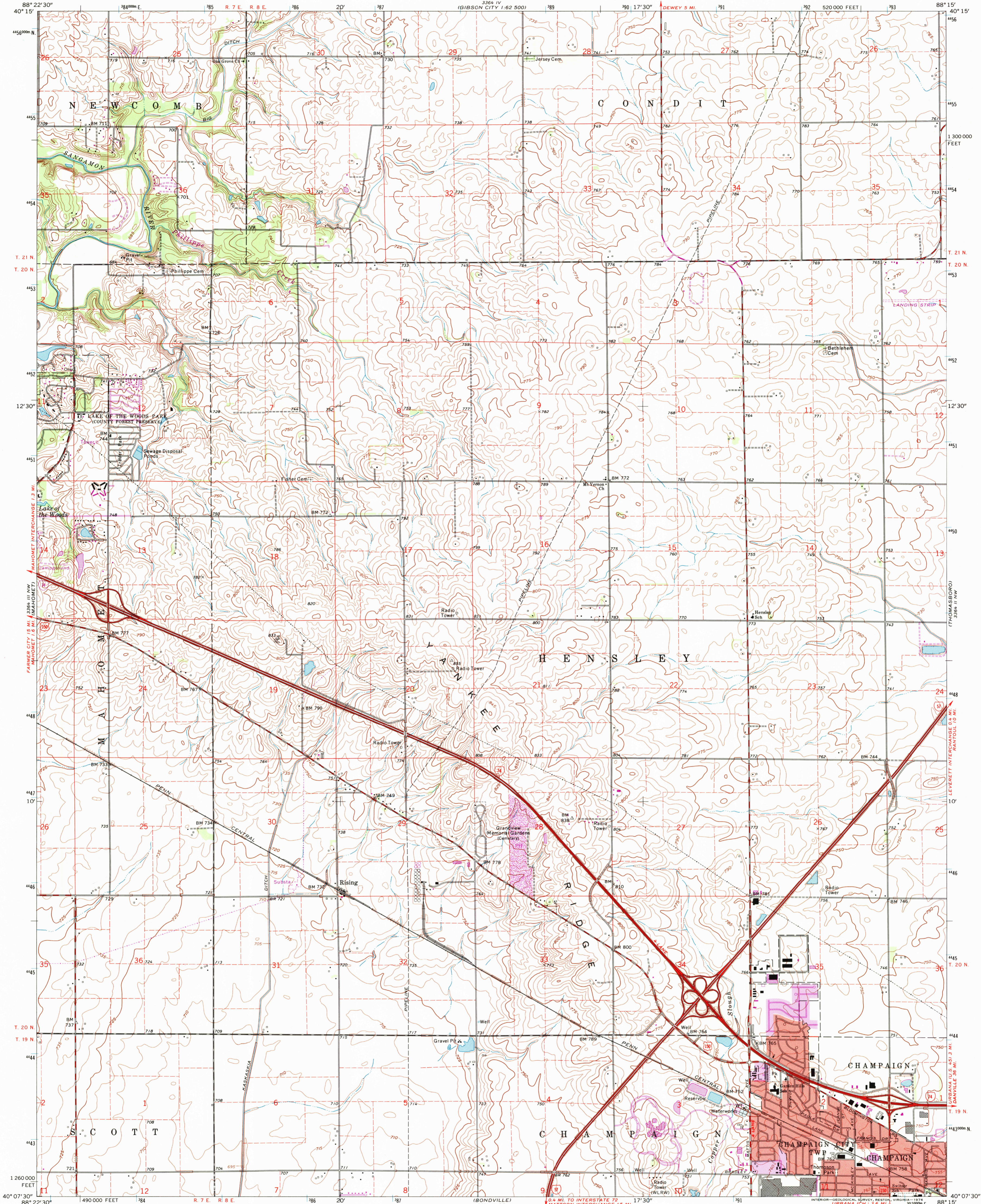


UNITED STATES
DEPARTMENT OF THE INTERIOR
GEOLOGICAL SURVEY

STATE OF ILLINOIS
DEPARTMENT OF REGISTRATION AND EDUCATION
GEOLOGICAL SURVEY DIVISION
URBANA, ILLINOIS

RISEING QUADRANGLE
ILLINOIS-CHAMPAIGN CO.
7.5 MINUTE SERIES (TOPOGRAPHIC)
NE/4 MAHOMET 15' QUADRANGLE



Mapped, edited, and published by the Geological Survey

Control by USGS and USC&GS

Planimetry by photogrammetric methods from aerial photographs taken 1954. Topography by planetable surveys 1949-50 and 1957. Revised from aerial photographs taken 1969. Field checked 1970

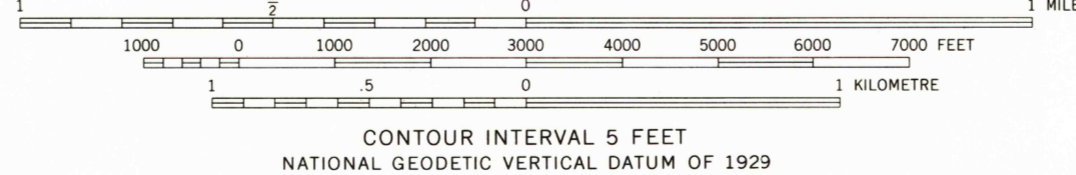
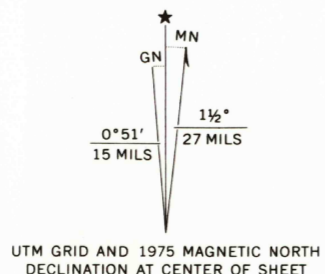
Polyconic projection. 1927 North American datum. 10,000-foot grid based on Illinois coordinate system, east zone. 1000-metre Universal Transverse Mercator grid ticks, zone 16, shown in blue

Red tint indicates area in which only landmark buildings are shown

Fine red dashed lines indicate selected fence and field lines where generally visible on aerial photographs. This information is unchecked

Revisions shown in purple compiled from aerial photographs taken 1975. This information not field checked

Purple tint indicates extension of urban areas



THIS MAP COMPLIES WITH NATIONAL MAP ACCURACY STANDARDS
FOR SALE BY U. S. GEOLOGICAL SURVEY, RESTON, VIRGINIA 22092
AND BY THE STATE GEOLOGICAL SURVEY, URBANA, ILLINOIS 61801
A FOLDER DESCRIBING TOPOGRAPHIC MAPS AND SYMBOLS IS AVAILABLE ON REQUEST



Primary highway, all weather, hard surface. Light-duty road, all weather, improved surface. Secondary highway, all weather, hard surface. Unimproved road, fair or dry weather. Interstate Route. U. S. Route.



RISEING, ILL.
NE/4 MAHOMET 15' QUADRANGLE
N4007.5-W8815/7.5
1970
PHOTOREVISED 1975
AMS 3364 III NE-SERIES V863

