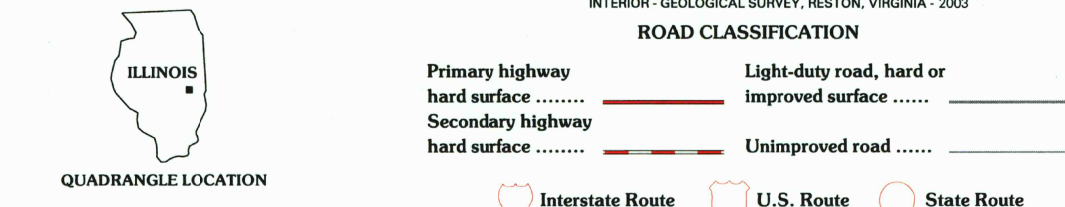
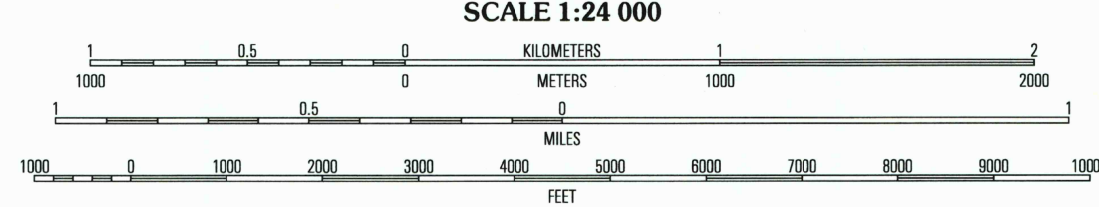
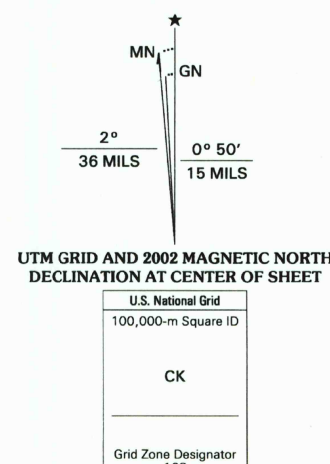


Produced by the United States Geological Survey  
Contours.....National Elevation Dataset, 1980  
Roads.....Illinois Department of Transportation, 2001  
Other Planimetry.....1999  
Public Land Survey System and Survey Control.....1981  
Boundaries.....2002  
Woodland.....LANDSAT 7, 2001  
Houses of Worship, Schools, and Other Labeled Buildings.....1981  
North American Datum of 1983 (NAD 83). Projection and  
1000-meter grid: Universal Transverse Mercator, zone 16S  
10 000-foot ticks: Illinois Coordinate System of 1983 (east zone)  
North American Datum of 1927 (NAD 27) is shown by dashed  
corner ticks. The values of the shift between NAD 83 and  
NAD 27 for 7.5-minute intersections are obtainable from  
National Geodetic Survey NADCON software



THIS MAP COMPLIES WITH NATIONAL MAP ACCURACY STANDARDS  
FOR SALE BY U.S. GEOLOGICAL SURVEY, P.O. BOX 25286, DENVER, COLORADO 80225  
AND ILLINOIS GEOLOGICAL SURVEY, CHAMPAIGN, ILLINOIS 61820  
A FOLDER DESCRIBING TOPOGRAPHIC MAPS AND SYMBOLS IS AVAILABLE ON REQUEST

1	2	3	1 Joesdale
4	5	6	2 Tolono
7	8	9	3 Villa Grove NW
10	11	12	4 Atwood
13	14	15	5 Villa Grove
16	17	18	6 Arthur
19	20	21	7 Arcola
22	23	24	8 Hindsboro

