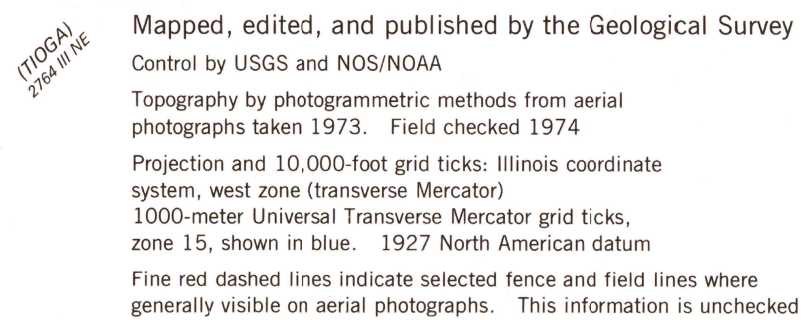


WEST POINT QUADRANGLE
ILLINOIS—HANCOCK CO.
7.5 MINUTE SERIES (TOPOGRAPHIC)






UTM GRID AND 1974 MAGNETIC NORTH
DECLINATION AT CENTER OF SHEET



THIS MAP COMPLIES WITH NATIONAL MAP ACCURACY STANDARDS
FOR SALE BY U. S. GEOLOGICAL SURVEY, RESTON, VIRGINIA 22092
AND BY THE STATE GEOLOGICAL SURVEY, URBANA, ILLINOIS 61801
A FOLDER DESCRIBING TOPOGRAPHIC MAPS AND SYMBOLS IS AVAILABLE ON REQUEST

ROAD CLASSIFICATION

Primary highway, hard surface	Light-duty road, hard or improved surface
Secondary highway, hard surface	Unimproved road

 Interstate Route  U. S. Route  State Route

USGS
Historical File
Topographic Division

WEST POINT, ILL.
SW/4 CARTHAGE 15' QUADRANGLE
N4015 — W9107.5/7.5 3100
1974

AMS 2764 | SW—SERIES V863

JUL 25 1978