


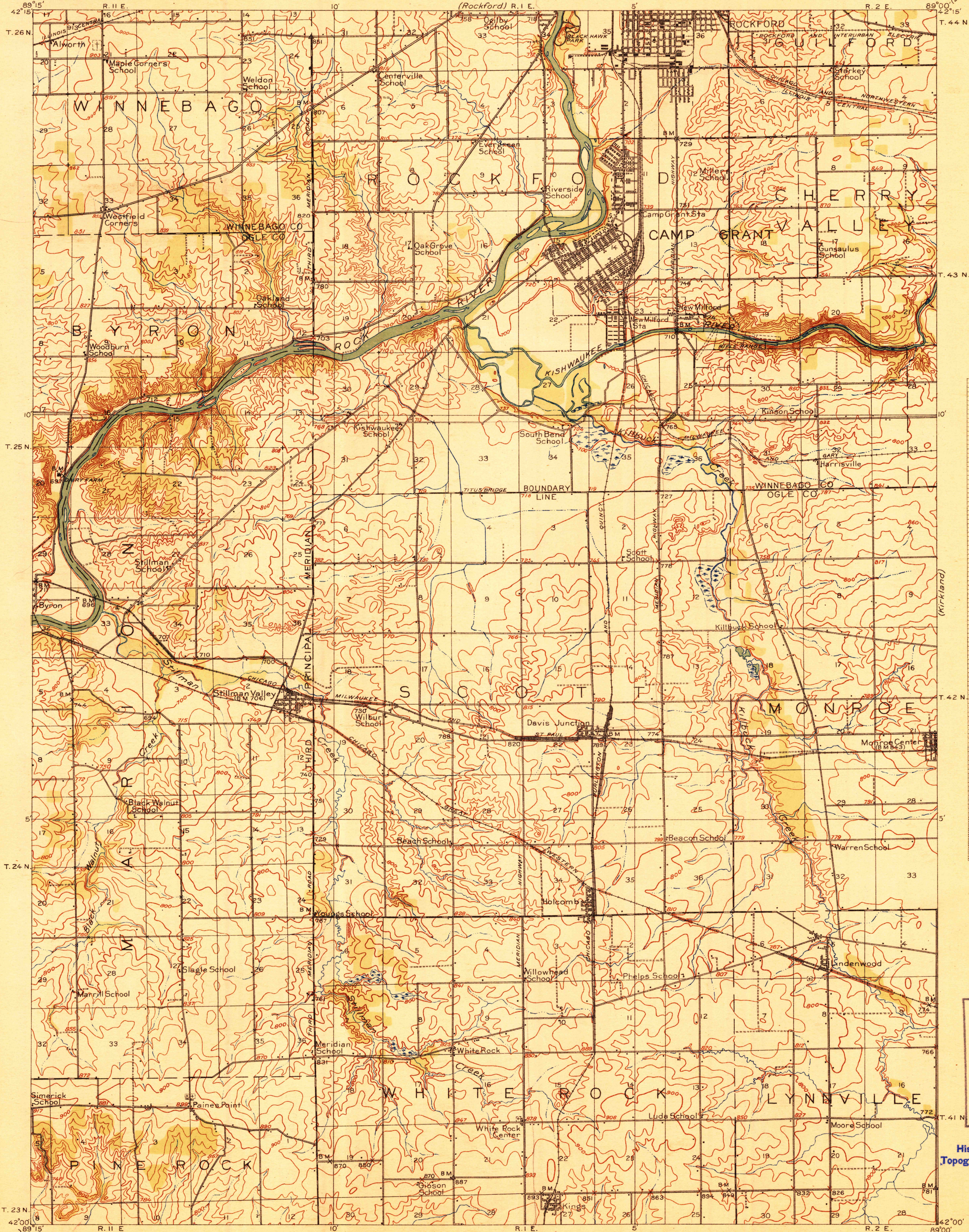
TOPOGRAPHY

DEPARTMENT OF THE INTERIOR
FRANKLIN K. LANE, SECRETARY
U. S. GEOLOGICAL SURVEY
GEORGE OTIS SMITH, DIRECTOR

WAR DEPARTMENT
CORPS OF ENGINEERS, U. S. ARMY

STATE OF ILLINOIS
DEPARTMENT OF REGISTRATION AND EDUCATION
FRANCIS W. SHEPARDSON, DIRECTOR
GEOLOGICAL SURVEY DIVISION, FRANK W. DEWOLF, CHIEF

ILLINOIS
KINGS QUADRANGLE
R. 2 E. T. 44 N.



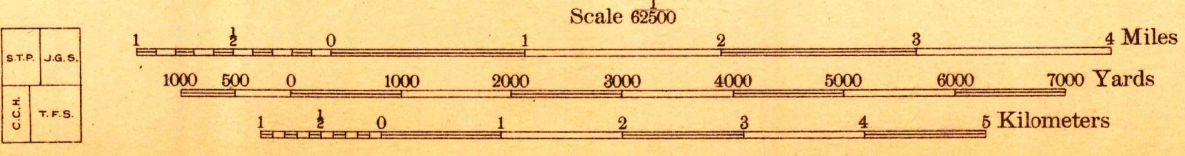
U. S. G. S.
FILE COPY
Ed. Div. Topographic Maps

USGS
Historical File
Topographic Division

4670
APR 30 1918

KINGS

R. B. Marshall, Chief Geographer.
W. H. Herron, Geographer in charge.
Topography by J. G. Stack, S. T. Penick, T. F. Slaughter,
and C. C. Holder.
Control by Corps of Engineers U. S. Army, F. W. Crisp, E. L. McNair,
F. A. Danforth, C. C. Holder, S. L. Parker, and J. M. Perkins.
Surveyed in 1917.



Contour interval 20 feet.

Datum is mean sea level.

TRUE NORTH
MAGNETIC NORTH
APPROXIMATE MEAN
DECLINATION, 1917

SURVEYED IN COOPERATION WITH THE WAR DEPARTMENT
AND THE STATE OF ILLINOIS.