

8923 NE
(NORRIDGE NW)

UNITED STATES
DEPARTMENT OF THE INTERIOR
GEOLOGICAL SURVEY

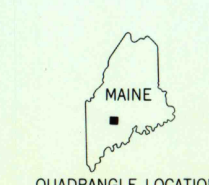
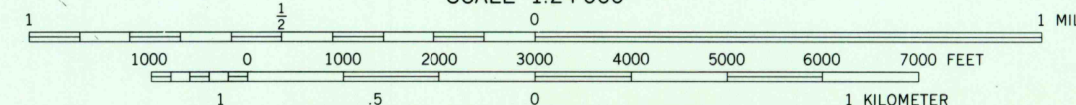
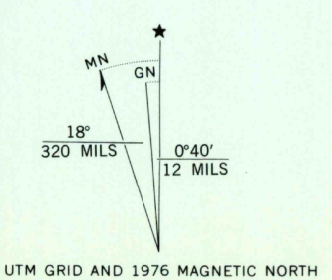
ANSON SW QUADRANGLE
MAINE
7.5 MINUTE SERIES ORTHOPHOTOQUAD

7073 IV NE
(ANSON NE)



8923 NE
(NORRIDGE NW)

Produced and published by the Geological Survey
Orthophoto prepared from 1:80,000-scale
aerial photograph taken October 4, 1976
Projection and 10,000-foot grid ticks: Maine
coordinate system, west zone (transverse Mercator)
1000-meter Universal Transverse Mercator grid,
zone 19. 1927 North American datum
Photomicroscopy rectified by optical scanning
which may produce double or mismatched images;
use the mean of image positions for map point



USGS
Historical File
Topographic Division

This quadrangle area also covered by SW quarter
of Anson 1:62,500-scale topographic map

ANSON SW, MAINE
N4445-W6952.5/7.5
1976

DMA 7073 IV SW-SERIES V011

THIS MAP COMPLIES WITH NATIONAL MAP ACCURACY STANDARDS
FOR SALE BY U.S. GEOLOGICAL SURVEY, RESTON, VIRGINIA 22092

AUG - 8 1980
1700