


UNITED STATES  
DEPARTMENT OF THE INTERIOR  
GEOLOGICAL SURVEY

BINGHAM SW QUADRANGLE  
MAINE  
7.5 MINUTE SERIES ORTHOPHOTOQUAD

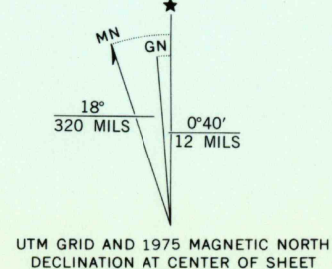


Produced and published by the Geological Survey

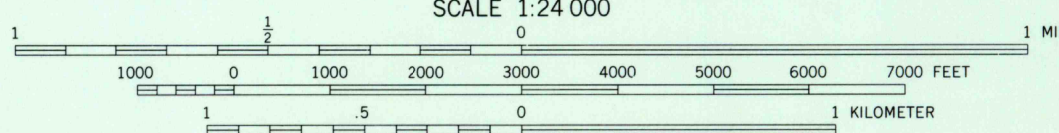
Orthophotograph prepared from 1:80,000-scale  
aerial photograph taken October 27, 1975

Projection and 10,000-foot grid ticks: Maine  
coordinate system, west zone (transverse Mercator)  
1000-meter Universal Transverse Mercator grid,  
zone 19. 1927 North American datum

Photomage rectified by optical scanning  
which may produce double or mismatched images;  
use the mean of image positions for map point

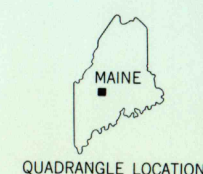


UTM GRID AND 1975 MAGNETIC NORTH  
DECLINATION AT CENTER OF SHEET



THIS MAP COMPLIES WITH NATIONAL MAP ACCURACY STANDARDS  
FOR SALE BY U. S. GEOLOGICAL SURVEY, RESTON, VIRGINIA 22092

PRINCIPAL NUMBERED HIGHWAYS  
Interstate Route U. S. Route State Route



QUADRANGLE LOCATION

USGS  
Historical File  
Topographic Division

BINGHAM SW, MAINE  
N4500-W6952.5/7.5

1975

DMA 7074 III SW-SERIES V011

This quadrangle area also covered by SW quarter  
of Bingham 1:62,500-scale topographic map

AUG 11 1980

1500