
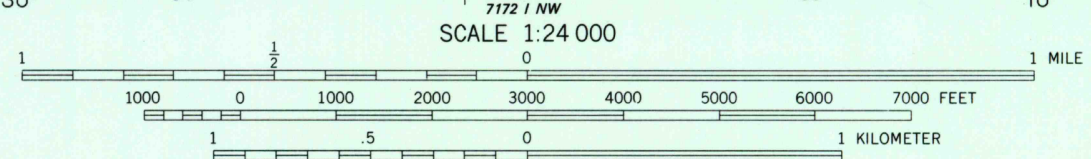
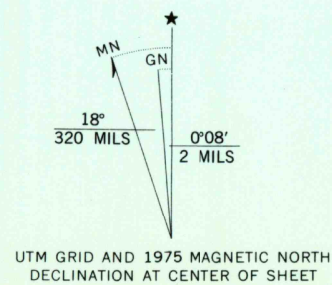


UNITED STATES  
DEPARTMENT OF THE INTERIOR  
GEOLOGICAL SURVEY

BROOKS SW QUADRANGLE  
MAINE  
7.5 MINUTE SERIES ORTHOPHOTOQUAD



Produced and published by the Geological Survey  
Orthophotograph prepared from 1:80,000-scale  
aerial photograph taken October 27, 1975  
Projection and 10,000-foot grid ticks: Maine  
coordinate system, east zone (transverse Mercator)  
1000-meter Universal Transverse Mercator grid,  
zone 19. 1927 North American datum  
Photomage rectified by optical scanning  
which may produce double or mismatched images;  
use the mean of image positions for map point



PRINCIPAL NUMBERED HIGHWAYS  
Interstate Route U. S. Route State Route

This quadrangle area also covered by SW quarter  
of Brooks 1:62,500-scale topographic map

USGS  
Historical File  
Topographic Division

BROOKS SW, MAINE  
N4430-W6907.5/7.5  
1975

AUG 11 1980  
1700

THIS MAP COMPLIES WITH NATIONAL MAP ACCURACY STANDARDS  
FOR SALE BY U.S. GEOLOGICAL SURVEY, RESTON, VIRGINIA 22092

DMA 7173 II SW-SERIES V011