

UNITED STATES
DEPARTMENT OF THE INTERIOR
GEOLOGICAL SURVEY

GREENVILLE QUADRANGLE
MAINE
7.5 MINUTE SERIES ORTHOPHOTOQUAD

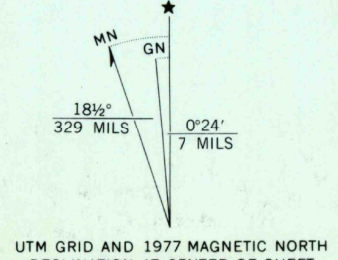


Produced and published by the Geological Survey

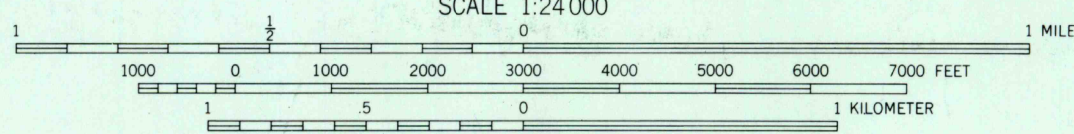
Orthophoto prepared from 1:80,000-scale aerial photograph taken November 1, 1977
Projection and 10,000-foot grid ticks: Maine coordinate system, east zone (transverse Mercator) 1000-meter Universal Transverse Mercator grid, zone 19. 1927 North American Datum

To place on the predicted North American Datum 1983 move the projection lines to position shown by dashed corner ticks

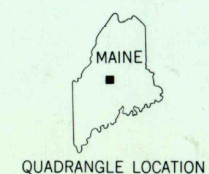
Photoimagery rectified by automatic correlation



UTM GRID AND 1977 MAGNETIC NORTH DECLINATION AT CENTER OF SHEET



THIS MAP COMPLIES WITH NATIONAL MAP ACCURACY STANDARDS
FOR SALE BY U. S. GEOLOGICAL SURVEY, RESTON, VIRGINIA 22092



QUADRANGLE LOCATION

USGS
HISTORICAL FILE
NATIONAL MAPPING DIVISION

PRINCIPAL NUMBERED HIGHWAYS
Interstate Route U. S. Route State Route

This quadrangle area also covered by NE quarter of Greenville 1:62,500-scale topographic map

GREENVILLE, MAINE
N4522.5-W6930.7.5

1977

DMA 7074 1 NE-SERIES V011

JUN 8 1981
1000