


UNITED STATES  
DEPARTMENT OF THE INTERIOR  
GEOLOGICAL SURVEY

KINGSBURY NE QUADRANGLE  
MAINE  
7.5 MINUTE SERIES ORTHOPHOTOQUAD



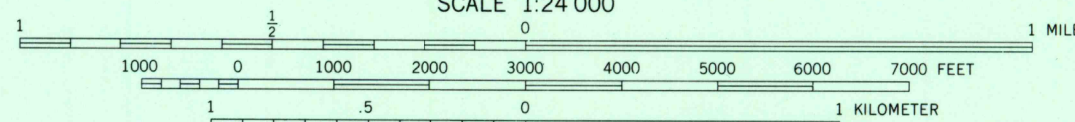
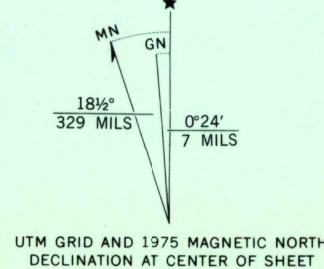
Produced and published by the Geological Survey

Orthophoto prepared from 1:80,000-scale  
aerial photograph taken October 27, 1975

Projection and 10,000-foot grid ticks: Maine  
coordinate system, east zone (transverse Mercator)

1000-meter Universal Transverse Mercator grid,  
zone 19. 1927 North American datum

Photomicroscopy rectified by optical scanning  
which may produce double or mismatched images;  
use the mean of image positions for map point



THIS MAP COMPLIES WITH NATIONAL MAP ACCURACY STANDARDS  
FOR SALE BY U. S. GEOLOGICAL SURVEY, RESTON, VIRGINIA 22092

PRINCIPAL NUMBERED HIGHWAYS  
Interstate Route U. S. Route State Route



This quadrangle area also covered by NE quarter  
of Kingsbury 1:62,500-scale topographic map

USGS  
Historical File  
Topographic Division

KINGSBURY NE, MAINE  
N4507.5-W6930/7.5

1975

DMA 7074 II NE-SERIES V011

AUG - 5 1980