


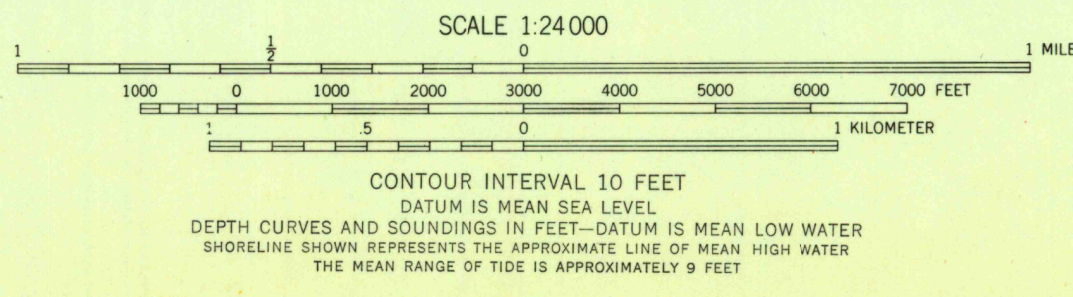
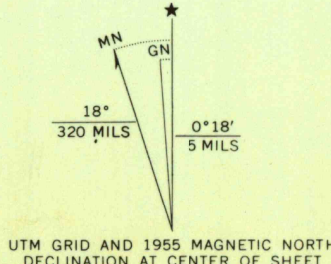
UNITED STATES  
DEPARTMENT OF THE INTERIOR  
GEOLOGICAL SURVEY

UNITED STATES  
DEPARTMENT OF COMMERCE  
COAST AND GEODETIC SURVEY

NEW HARBOR QUADRANGLE  
MAINE  
7.5 MINUTE SERIES (TOPOGRAPHIC)  
SW 1/4 MONHEGAN 15' QUADRANGLE



Mapped by U. S. Coast and Geodetic Survey  
Edited and published by the Geological Survey  
Control by USC&GS  
Culture and drainage in part compiled from aerial photographs  
taken 1952 and 1953. Topography from aerial photographs  
by Kalish plotter and by planetable surveys 1953  
Field check 1955  
Hydrography compiled from USC&GS chart 313 (1952)  
and supplementary information  
Polyconic projection. 1927 North American datum  
10,000-foot grid based on Maine coordinate system,  
west and east zones  
1000-meter Universal Transverse Mercator grid ticks,  
zone 19, shown in blue  
Unchecked elevations are shown in brown



ROAD CLASSIFICATION  
Light-duty ————— Unimproved dirt =-----

NEW HARBOR, ME.  
SW 1/4 MONHEGAN 15' QUADRANGLE  
N 4345-W 6922.5/7.5  
1955  
AMS 7171 IV SW-SERIES V811

THIS MAP COMPLIES WITH NATIONAL MAP ACCURACY STANDARDS  
FOR SALE BY U. S. GEOLOGICAL SURVEY, WASHINGTON, D. C. 20242  
A FOLDER DESCRIBING TOPOGRAPHIC MAPS AND SYMBOLS IS AVAILABLE ON REQUEST

U.S.G.S.  
FILE COPY  
TOPOGRAPHIC DIVISION

2450  
JAN 15 1969