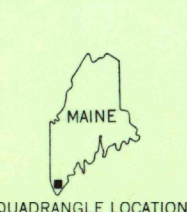
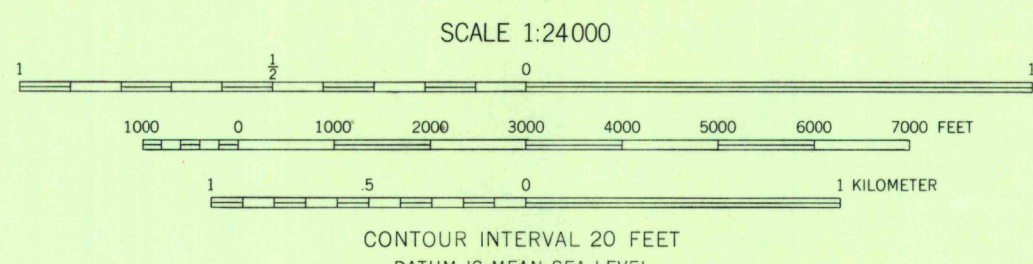
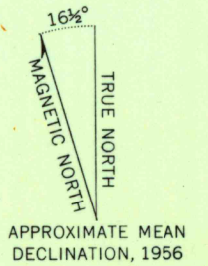




Maped by the Army Map Service  
Edited and published by the Geological Survey  
Control by USGS and USC&GS  
Culture and drainage in part compiled from aerial  
photographs taken 1943. Topography by planetable  
surveys 1941. Culture revised by the Geological  
Survey 1956  
Polyconic projection. 1927 North American datum  
10,000-foot grid based on Maine coordinate system,  
west zone  
1000-meter Universal Transverse Mercator grid ticks,  
zone 19, shown in blue



ROAD CLASSIFICATION  
Heavy-duty ——— Light-duty ———  
Medium-duty ——— Unimproved dirt ———  
○ State Route  
NORTH BERWICK, ME.  
SW 1/4 KENNEBUNK 15' QUADRANGLE  
N 4315—W 7037.5/7.5  
1956

THIS MAP COMPLIES WITH NATIONAL MAP ACCURACY STANDARDS  
FOR SALE BY U. S. GEOLOGICAL SURVEY, WASHINGTON 25, D. C.  
A FOLDER DESCRIBING TOPOGRAPHIC MAPS AND SYMBOLS IS AVAILABLE ON REQUEST

U.S.G.S.  
FILE COPY  
TOPOGRAPHIC DIVISION