
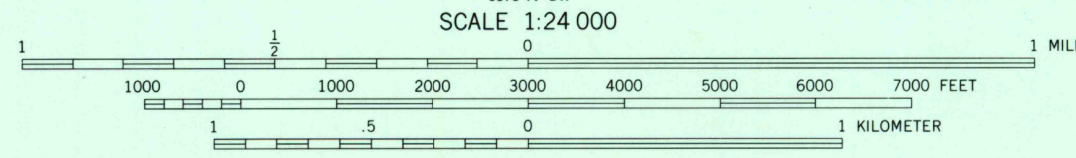
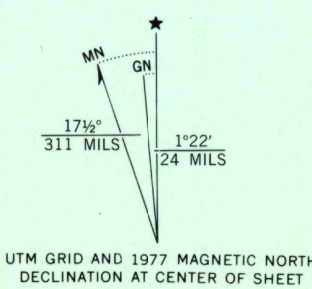


UNITED STATES  
DEPARTMENT OF THE INTERIOR  
GEOLOGICAL SURVEY

RICHARDSON POND QUADRANGLE  
MAINE  
7.5 MINUTE SERIES ORTHOPHOTOQUAD



Produced and published by the Geological Survey  
Orthophotograph prepared from 1:80,000-scale  
aerial photograph taken October 31, 1977  
Projection and 10,000-foot grid ticks: Maine  
coordinate system, west zone (transverse Mercator)  
1000-meter Universal Transverse Mercator grid,  
zone 19. 1927 North American Datum  
To place on the predicted North American Datum 1983  
move the projection lines 2 meters south and  
40 meters west as shown by dashed corner ticks  
Photomagey rectified by automatic correlation



PRINCIPAL NUMBERED HIGHWAYS  
Interstate Route U. S. Route State Route

This quadrangle area also covered by NW quarter  
of Quossoc 1:62,500-scale topographic map

RICHARDSON POND, MAINE  
N4452.5-W7052.5/7.5

1977

DMA 8873 IV NW-SERIES VO11

THIS MAP COMPLIES WITH NATIONAL MAP ACCURACY STANDARDS  
FOR SALE BY U. S. GEOLOGICAL SURVEY, RESTON, VIRGINIA 22092

